



COUNTY OF SAN JOAQUIN

DEPARTMENT OF PUBLIC WORKS
P.O. BOX 1810-1810 E. HAZELTON AVENUE
STOCKTON, CALIFORNIA 95201
(209) 468-3000
FAX # (209) 468-9324

Permit No: PS-1600446
Date Issued: 02/25/2016
Start Date: 06/01/2016
Exp. Date: 11/01/2016
Project No: PWP730052
Quad: ES

UE/CR/PM NO:31153195

ENCROACHMENT PERMIT

To: PACIFIC GAS & ELECTRIC - STOCKTON
PO BOX 930
STOCKTON, CA 95201

Encroachment Type:

Bore (up to 12 inch Dia)	Bell Holes		
--------------------------	------------	--	--

Location:

MINER AVE., WINDSOR AVE., OSBORNE AVE., AND BROADWAY AVE.

In compliance with your request of 02/25/2016, permission is hereby granted to do work in County right-of-way as shown on attached application and subject to all the terms, conditions and restrictions written below or printed as general or special provisions on any part of this form. See reverse side and attached sheet, if any.

Trench excavations for service connections will not be permitted within ten feet (10') of pavement centerline unless otherwise approved by the Director. Surface of trench patches shall match in kind and be smooth and even with that of abutting surface. Special attention shall be given to depth of utilities through roadside area in anticipation of future drainage facilities, road profile and/or frontage development. All underground utility facilities are to be established and accurately dimensioned on sketches from surveyed centerline of road right of way, or from right of way (border) lines.

Permittee shall call the Department of Public Works, Field Engineering Division (Permit Inspections) at (209)953-7421 at least forty-eight hours prior to beginning any work within the County right of way. All work performed under this permit shall conform to the rules and regulations pertaining to safety established by the California Division of Industrial Safety and Cal-OSHA.

The jobsite shall be kept in a safe condition at all times by the daily removal of any excess dirt or debris which might be a hazard to either pedestrian or automobile traffic. All necessary traffic convenience and warning devices and personnel shall be provided, placed and maintained by and at the sole expense of the Permittee in accordance with the latest edition of the CALTRANS Manual of Traffic Control.

After completion of the work permitted herein, all debris, lumber, barricades, or any excess material shall be removed and the jobsite left in a neat workmanlike manner. Immediately following completion of construction permitted herein, Permittee shall fill out and mail notice of completion (see attached post card) provided by Grantor.

Special Comments:

Traffic Control Per MUTCD*****See Attached "Special Conditions"*****

FORMS: SS/WW, R-29 Trench Cut Policy

Est. Permit Fee: \$8,000.00

WHITE -Permittee
GOLDENROD -PWD Central File
YELLOW -Field Inspection
PINK -Permit Section

KRIS BALAJI, Director
Department of Public Works

By:

Permit Section

ENCROACHMENT PERMIT GENERAL PROVISIONS

13-1

1. This permit is issued under and subject to all laws and ordinances of agencies-governing the encroachment herein permitted. See the following references:
STREETS AND HIGHWAYS CODE
 1. Division 1, Chapter 3
 2. Division 2, Chapter 2, Section 942
 3. Division 2, Chapter 4, Section 1126
 4. Division 2, Chapter 5.5 and Chapter 6

SAN JOAQUIN COUNTY ORDINANCES NUMBERED: 324, 441, 648, 662, 672, 695, 700, 860, 892, 3359, and 3675.

2. It is understood and agreed by the Permittee that the performance of any work under this permit shall constitute an acceptance of all the provisions contained herein and failure on the Permittee's part to comply with any provision will be cause for revocation of this permit. Except as otherwise provided for public agencies and franchise holders, this permit is revocable on five days notice.
3. All work shall be done subject to the supervision of and the satisfaction of the grantor. The Permittee shall at all times during the progress of the work keep the County Highway in as neat and clean condition as is possible and upon completion of the work authorized herein, shall leave the County Highway in a thoroughly neat, clean and usable condition.
4. The Permittee also agrees by the acceptance of this permit to properly maintain any encroachment structure placed by the Permittee on any part of the County Highway and to immediately repair any damage to any portion of the highway, which occurs as a result of the maintenance of the said encroachment structure, until such time as the Permittee may be relieved of the responsibility for such maintenance by the County of San Joaquin.
5. The Permittee also agrees by the acceptance of this permit to make, at its own expense, such repairs as may be deemed necessary by the County Department of Public Works.
6. It is further agreed by the Permittee that whenever construction, reconstruction or maintenance work upon the highway is necessary, the installation provided for herein shall, upon request of the County Department of Public Works, be immediately moved or removed by and at the sole expense of the Permittee.
7. No material used for fill or backfill in the construction of the encroachment shall be borrowed or taken from within the County right of way.
8. All work shall be planned and carried out with as little inconvenience as possible to the traveling public. No material shall be stacked within eight feet (8') of the edge of the pavement or traveled way unless otherwise provided herein. Adequate provision shall be made for the protection of the traveling public. Traffic control standards shall be utilized including barricades; approved signs and lights; and flagmen, as required by the particular work in progress.
9. The Permittee, by the acceptance of this permit, shall assume full responsibility for all liability for personal injury or damage to property which may arise out of the work herein permitted or which may arise out of the failure of the part of the Permittee to properly perform the work provided under this permit. In the event any claim of such liability is made against the County of San Joaquin or any department, official or employee thereof, the Permittee shall defend, indemnify, and hold each of them harmless for such claim.
10. All backfill material is to be moistened as necessary and thoroughly compacted with mechanical means. If required by the County Director of Public Works, such backfill shall consist of gravel or crushed rock. The Permittee shall maintain the surface over structures placed hereunder as may be necessary to insure the return of the roadway to a completely stable condition and until relieved of such responsibility by the County Department of Public Works. Wherever a gravel, crushed rock or asphalt surface is removed or damaged in the course of work related to the permitted encroachment, such material shall either be separately stored and replaced in the roadway as nearly as possible in its original state or shall be replaced in kind, and the roadway shall be left in at least as good a condition as it was before the commencement of operations of placing the encroachment structure.
11. Whenever it becomes necessary to secure permission from abutting property owners for the proposed work, such authority must be secured by the Permittee prior to starting work.
12. The current and future safety and convenience of the traveling public shall be given every consideration in the location and methods of construction utilized.
13. The Permittee is responsible for the preservation of survey monuments located within the area of work herein permitted. Prior to the start of construction, survey monuments that potentially may be disturbed shall be located and referenced by a Licensed Land Surveyor, and a Corner Record filed with the County Surveyor. Any Survey Monuments disturbed during the course of construction shall be reestablished by a Licensed Land Surveyor and another Corner Record filed with the County Surveyor. (Land Surveyors' Act Section 8771)
14. Prior to any excavation, the Permittee shall notify USA North (Underground Service Alert of Northern California and Nevada) at 811 or 800-227-2600 forty-eight (48) hours in advance.

SPECIAL CONDITIONS FOR
PG&E – PM 31153195
ENCROACHMENT PERMIT

1. Maintain traffic controls for all roads. Traffic control delays shall not exceed 15 minutes. Two-way traffic shall be maintained during non-working hours with excavated areas backfilled or plated. During working hours, two-way traffic control shall be maintained with one lane open and appropriate flaggers. No road closures allowed.
2. Work hours for this project shall be from 8:00 am to 5:00 pm.
3. Access to all properties shall be maintained at all times except when work is occurring at the access point. Minimal delays will be allowed to provide access within the work zone area. Driveway access shall be fully restored at the end of each workday. Driveways disturbed by the contractor shall be replaced with in-kind or better materials.
4. Residents and businesses shall be notified in writing, as approved by the County, 48 hours in advance of any impacts to their access.
5. Any areas where parking is to be restricted shall have signs noting the restrictions in place at least 24 hours in advance.
6. Existing fences shall not be removed without written consent of the property owner. Such consent shall be submitted to the County prior to the removal. Fences removed shall be restored with in-kind or better materials. Restored fences shall not encroach into County right-of-way.
7. All destroyed or obliterated pavement markings must be replaced in kind by the permittee. Typical pavement markings include but not limited to lane lines, centerlines, stop and stop ahead legends, limit lines, raised pavement markers and miscellaneous delineators.
8. The Permittee is responsible for the preservation of survey monuments located within the area of work herein permitted. Prior to the start of construction, survey monuments that potentially may be disturbed shall be located and referenced by a Licensed Land Surveyor, and a Corner Record filed with the County Surveyor. Any Survey Monuments disturbed during the course of construction shall be reestablished by a Licensed Land Surveyor and another Corner Record filed with the County Surveyor. (Land Surveyors' Act Section 8771)
9. All pipe and pipeline related facilities including, but not limited to, valves, utility boxes and vaults, and frames and covers shall be maintained by PG&E, including any facilities that are abandoned in place. PG&E shall be responsible for any and all costs associated with the removal, relocation and/or adjustment of these facilities as determined by the County at PG&E's expense. (Streets and Highways Code Section 1463)
10. All future maintenance of the pipeline and related facilities within the County right-of-way will require a San Joaquin County Encroachment Permit.
11. Trenches shall be maintained in a smooth and even condition to the satisfaction of the County throughout the project limits at all times.

12. All trenches shall be completely backfilled or shored and plated (with non-skid surfaces) at the end of each workday, and the roadway restored to two-way traffic. If plating is to be used, a trench shoring and plating plan suitable for traffic loadings shall be prepared by a registered civil engineer and submitted for prior approval by the County.
13. The contractor shall use San Joaquin County Standard R-29 when backfilling trenches within the County right-of-way. Where the existing road structural section is below standard, a minimum section of 3 inches of asphalt concrete over 8 inches of aggregate base shall be required.
14. Contractor shall establish existing roadway and drainage grades within the construction area. Any repair to roadways and adjacent areas shall match existing grades. Any proposed grade changes shall receive prior approval from County.
15. All roadways subject to pavement cuts shall receive an asphalt concrete overlay as per San Joaquin County Improvement Standards Section 2-5.0 Trench Cut Policy. Shoulder areas shall be brought up to the finish grade as directed by the County.
16. No paving joints are allowed within paved shoulder; contractor shall pave all the way to outer edge of paved shoulder.
17. Class II Aggregate Base shoulder backing is required from the edge of pavement, a minimum of 4-inches thick by 4-feet wide.
18. Above ground vaults, panels and/or other similar facilities will be allowed within the right-of-way if located as far to the outside edge as possible. Utility vaults shall be located a minimum of 4'-0" from edge of pavement.
19. County roads shall be kept clean from mud and debris at all times along the access points and work zone areas during entire project. All standard roadway striping and signage shall be clearly visible, maintained and restored throughout the construction zone during and after the project.
20. In addition to standard dust control measures, streets shall be maintained in a clean condition, free of dirt, mud and debris during construction activities. The contractor shall provide daily, or as needed, street sweeping using a modern mechanical or vacuum-assisted street sweeper.
21. The contractor shall not conduct construction operations in rain or heavy fog conditions.

RECEIVED
SAN JOAQUIN COUNTY
APPLICATION FOR ENCROACHMENT PERMIT

2413 JAN 12 AM 10:45

DEPT. OF PUBLIC WORKS

PLEASE PRINT:

Date 1/12/15

To: San Joaquin County
Department of Public Works

PGE

(Applicant Name)

4040 West Ln

(Mailing Address)

Stockton CA 95204

(City, State, Zip Code)

408-316-1767

(Area Code - Telephone Number)

OFFICE USE ONLY

JOB # 730052-6 REF # _____
APN _____ CR # _____
EXP. DATE 11/1/16
VALID 6/1/16 TO 11/1/16 DRIVEWAYS: _____
STREET Minor, Windsor, Osborne and Broadway Ave.
AREA Stockton QUAD ES
TYPE Trenching
FORMS SS/WW, R-29, Trench Cut Policy
NOTES _____

Sketch (Detailed plans may be submitted)

SEE ATTACHED SKETCH

3/15 3195

The undersigned hereby applies for permission to excavate, construct and/or otherwise encroach on County Highway Right-of-Way on the _____ side of _____ approximately _____ feet/mile _____ of _____, by performing the following work (description of work):

To install 4,053' of 2" HP Plastic Gas Main & Services

Work will commence on or about 6/20/16 for approximately 180 days.

I, the undersigned, certify that I am the owner of the respective property, or am qualified to represent the owner and agree to do the work described above in accordance with the rules and regulations of San Joaquin County and subject to inspection and approval.

Permit Coordinator
Signature of Applicant - Title

1/12/16
Date

SPECIAL PROVISIONS

Winter Weather Utility Work

1. SUPERVISION: The utility company (permittee) shall furnish full-time supervision of all work to insure compliance with the permit provision.
2. START OF WORK: No work within the County right-of-way shall be started until the utility company representative has made an evaluation of weather conditions and has determined the work can be accomplished under the provisions of the permit.
3. CLEAN PAVEMENT: Dirt and mud shall not be deposited on the pavement outside the area of work, and if inadvertently tracked onto the road travel way shall be removed immediately.
4. DAILY RESTORATION: Private driveways and road intersections shall be restored daily.
5. WEATHER-TIGHT CONDITIONS: All trenches shall be filled and compacted, ditches and other drainage facilities regarded and opened, and the entire work area restored to weather-tight condition prior to any rain.

GENERAL PROVISIONS

GOVERNING INSTALLATION OF SUBSURFACE STRUCTURES AND PIPELINES WITHIN COUNTY ROAD RIGHTS-OF-WAY

PUBLIC CONVENIENCE AND SAFETY:

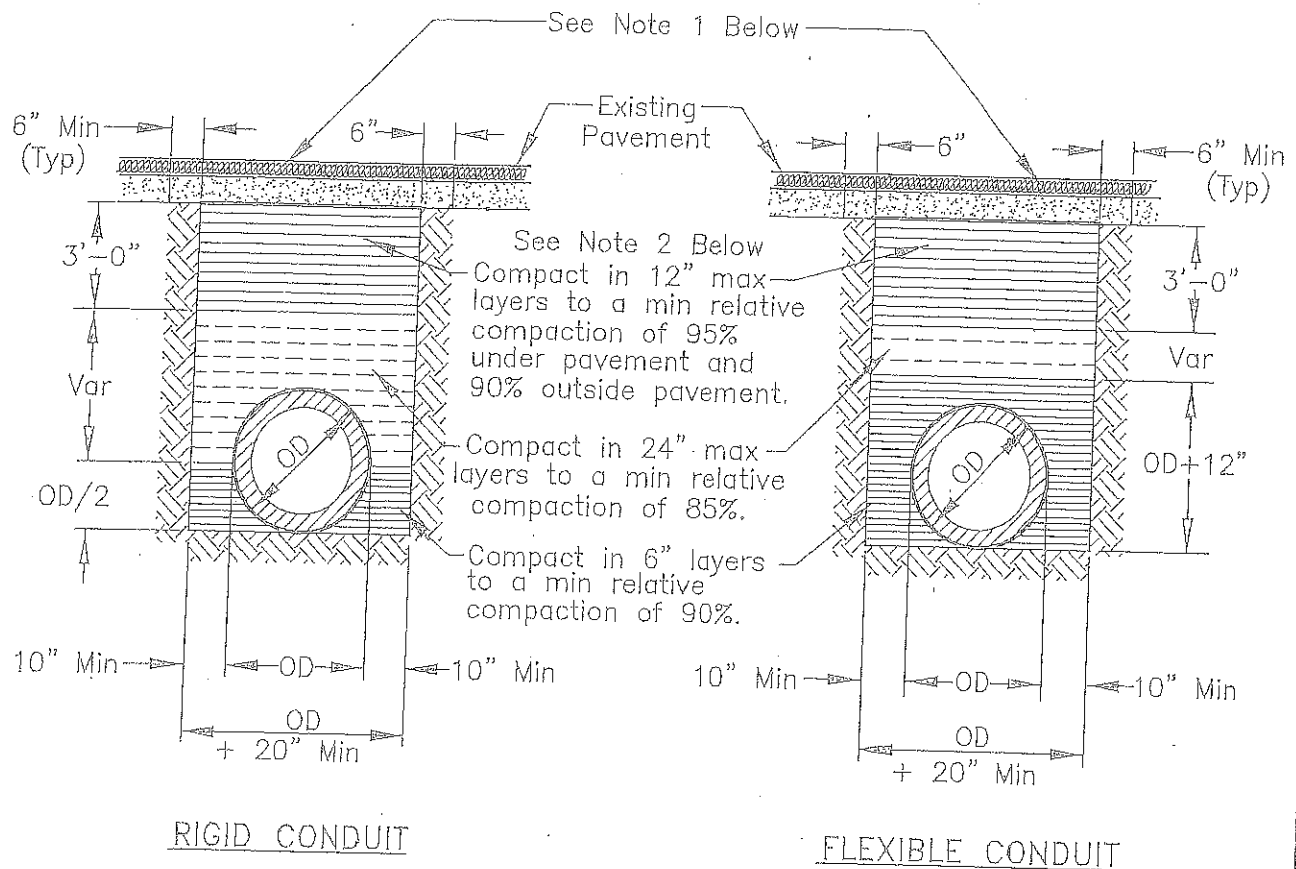
- A. Before obstructing any private driveway entrance or County road traveled way with a trench, spoil bank, equipment or other barrier permitted for any prolonged period of time, the Permittee shall notify the known users of the respective thoroughfare(s) involved, and shall provide access for vehicular and pedestrian traffic to and from the road.
 - 1. Unless otherwise permitted, all work shall be conducted in such a manner that no less than one lane of the existing County road traveled way will be maintained open to public traffic during working hours in a smooth and safe riding condition(s). Two lanes shall be open after working hours.
 - 2. In cases where road closure is permitted, the permission to close the road will be granted under the condition that the Permittee notify the following persons and/or agencies of the time, the period of closure, and the detour route at least twenty-four (24) hours prior to said road closure.
 - a. The County of San Joaquin Public Works Department
 - b. The County of San Joaquin Sheriff's Office
 - c. The local postal service
 - d. The local fire district
 - e. The local school district
 - f. The local residents involved
- B. Should hazardous conditions relative to the installation operations warrant flagmen, as many capable flagmen as may be necessary shall be provided by the Permittee and stationed in advance of work to warn and direct traffic.
- C. Lights, signs and barricades shall be furnished, erected and maintained by the Permittee for the adequate warning and convenience of the public, with particular attention to be taken in this regard after dark.
- D. Any excess dirt and/or debris which might be a hazard to either automobile or pedestrian traffic, uncontrollable by lights, signs and barricades, shall be removed from the jobsite daily.

STRUCTURES:

- A. Walls of structures shall be such quality and strength that they will resist all pressures and will not crack or be deformed in such a way as to create a hazard or maintenance problem at any time. Therefore, the minimum structural requirements for concrete pipe placed under county road rights-of-way shall conform to the following American Association of State Highway and Transportation Officials (AASHTO) designations.
 - 1. For concrete pipe up to and including thirty-three inches (33") inside diameter, extra strength concrete conforming to AASHTO Designation M 170M.
 - 2. For concrete pipe thirty-six inches (36") inside diameter and larger, reinforced concrete pipe conforming to AASHTO Designation M 170M Class III.
 - 3. Plastic pipe conforming to AASHTO Designation M294.
- B. All concrete pipe joints with County road rights-of-way shall be sealed against leakage and/or infiltration with rubber gasket in conformance with Section 65-1.06 of the California Standard Specifications, or with other methods as may be permitted under the Special Provisions.
- C. Cast-in-place concrete pipe, vitrified clay pipe, spiral welded steel pipe, or corrugated aluminum alloy pipe shall not be installed within the County road rights-of-way unless specifically so stated in the Special Provisions, and only under the conditions as provided.
- D. All structures to be buried within the County rights-of-way shall be set at such elevations as to allow minimum coverage of thirty inches (30") to the centerline of the roadways and twelve inches (12") at the bottoms of borrow ditches each side of the roadways. The depths of structures shall be established below a flat plane extending across the rights-of-way, no part of which shall extend above the elevations stated above; manholes, lampoles, valves, etc. not included. Future surface elevations shall be anticipated as nearly as possible and structure elevations shall be established for future adjustments accordingly.
- E. The County hereby reserves the right to specify in the Special Provisions the gage and surface treatment of any galvanized corrugated metal pipe that is to be installed.
- F. All longitudinal utility facilities are to be established (and dimensioned on sketches) from surveyed centerline of road right-of-way, not from right-of-way (border) lines.

REPAIRS OF THE COUNTY RIGHT-OF-WAY:

- A. All excavations shall be backfilled and compacted immediately after work therein has been completed.
- B. Trenched shall not be left open farther than 300 feet in advance of pipe laying operations, or 200 feet to the rear thereof, unless otherwise permitted by the Engineer.
- C. Unless otherwise permitted under the Special Provisions, backfill shall be placed and mechanically compacted in such a manner that the relative compaction throughout the entire fill within the County road right-of-way shall conform to the percentages of compaction as shown on the Trench detail.
- D. Backfill material shall be placed in horizontal uniform layers not to exceed in thickness, before compaction, 0.67 foot in the bedding region, one-foot where 90% compaction is required, and two-feet where 80% compaction is required.
- E. No portion of the excavation(s) shall be compacted by ponding or jetting unless a maintenance bond is provided.
- F. Gravel backfill material shall be utilized only where specifically so stated on the face of the permit. It shall be compacted by means of a high-frequency internal vibrator, the compactor to be a size and type approved by the Engineer. Points of compaction shall not be greater than 18" centers and to the full depth of the lift.
- G. All pavements, curbs, gutters, sidewalks, borrow ditches, pipes, head walls, road signs, trees, shrubbery, and/or other permanent road facilities impaired by or as a result of construction operations at the construction site(s) occupied by materials and/or equipment, shall be restored immediately upon backfilling of the excavation to the original grades and cross sections, and to a condition as good as, or better than existing prior to construction.
- H. All surfacing materials of roadways and driveway approaches cut or damaged by or as a result of construction operations, shall be replaced within ONE WEEK following the backfilling of excavation, weather permitting, with compacted layers of surfacing materials at least as thick as the existing, and no less than two inches (2") of asphalt concrete over six inches (6") of aggregate base, both as specified below.
 - 1. Asphalt Concrete: Combined mineral aggregate shall conform to the quality and gradation requirements for Type "B" one-half inch (1/2) maximum aggregate, coarse or medium gradation as specified in Section 39 of the California Standard Specifications. The bituminous binder to be mixed with mineral aggregate shall be paving asphalt having (Grade PG 64-10), unless otherwise directed by the Engineer. Placement of asphalt concrete surfacing shall conform to the applicable provisions of Section 39 of the California Standard Specifications.
 - 2. Aggregate Base: Combined mineral aggregates shall conform to the quality and the grading for three-quarter inch (3/4") maximum size aggregate Class 2 Aggregate Base specified in Section 26 of the California Standard Specifications.
- I. Before acceptance of repairs to the County road rights-of-way, all unsightly and detrimental dirt, dust and/or debris shall be removed and the construction areas left in a neat and presentable condition(s).
 - 1. If necessary, County road traveled way and driveway pavements shall be washed with water to remove dirt and dust.
 - 2. Driveway approaches and field entrance pavements damaged by equipment or spoil banks shall be repaired as directed by the Engineer.
- J. Upon request by the County, any settlement, sagging of surface, or cracking of pavement shall be repaired immediately by and at the sole expense of the Permittee for a period of one year following acceptance of the work.



NOTES:

1. New pavement shall be 1" thicker than existing pavement, minimum of 0.25 Ft. New base shall be 1" thicker than existing base, min of 0.50 Ft.
2. Select native material or imported granular material as approved by the Director of Public Works. Backfill with materials equal to or better than the existing pavement and base in quality.
3. Relative compaction of materials shall be tested in accordance with the State of California, Dept. of Transportation Testing Manuals, test method No. California 216 or 231.
4. All existing pavement shall be neatly cut to line prior to trench excavation.
5. Jetting or ponding will be permitted within the street right-of-way with a 3 year bond, when approved by the Director of Public Works.
6. When shown by soil composition and compactability, ninety percent (90%) compaction may be used, when approved by the Director of Public Works.
7. Special bedding and backfill requirements may be shown on the plans or specified in the special provisions.



TYPICAL TRENCH BACKFILL

COUNTY OF SAN JOAQUIN
DEPARTMENT OF PUBLIC WORKS

Approved by:

Thomas M. Lee

No.	Revision	Description	Date

Date: DEC 2014

Std. Dwg. No.

R-29

2-5.0 TRENCH CUT POLICY

2-5.01 General Requirements

- A. Resurfacing requirements specified in this policy are in addition to the trench resurfacing requirements specified by County Standard Drawing No. R-29.
- B. For the purpose of this policy, "Surfacing Age" is defined as the age of the most recently completed roadway surfacing, including construction, reconstruction, or major overlay.
- C. Where the application of seal coats is required, a Type II Slurry Seal will be used in accordance with State Standard Specifications, Section 37-2.
- D. The permittee must post a one-year maintenance bond or cash deposit, in an amount specified by the Department.
- E. All pavement markings destroyed or obliterated must be replaced in kind by the permittee. Typical pavement markings include, but are not limited to, lane lines, centerlines, stop and stop ahead legends, limit lines, raised pavement markers, and miscellaneous delineators.
- F. The permittee is responsible for Survey Monuments disturbed by trenching and is required to file a corner record and to reestablish them using a Licensed Land Surveyor after the trench restoration is completed.
- G. Functional classification maps and Public Works Project Advertising Schedules are references for this policy.
- H. To facilitate scheduling and planning, Public Works staff will make available the most current Project Advertising Schedule at the monthly Utility Coordination Meeting and make it available to the public, at the Permits Counter, in January each year.

2-5.02 Collectors, Arterials and Expressways

- A. Surfacing Age less than Three (3) Years: No pavement cuts. Exceptions may be approved in accordance with Section 2-5.04 EXCEPTIONS.
- B. Surfacing Age Three (3) Years and Over:
 - 1. Longitudinal Trench Cutting in Paved Shoulder

Areas:

The entire shoulder of the road is to be resurfaced. The existing surfacing adjacent to the trenched area shall be planed to accommodate the overlay in a manner that does not cause drainage concerns. The nearest pavement cut shall be a minimum of three (3) feet from the edge of pavement, or the remaining pavement shall also be removed and replaced. (See County Standard Drawing No. R-37).

2. Longitudinal Trenches within Traveled Lanes:

The entire traveled lane where the trench is located is to be resurfaced with a one (1) inch asphalt concrete overlay. The existing surfacing adjacent to the trenched area shall be planed to accommodate the overlay in a manner that does not cause drainage concerns. The overlay shall be in accordance with State Standard Specifications, Section 39. Aggregate gradation shall be consistent with the existing surfacing material. (See County Standard Drawing No. R-37).

3. Cross-Cutting:

Cross-cutting is allowed at a minimum interval of 150 feet. At each cross-cut location a minimum of ten (10) feet on each side of trench shall be planed and resurfaced with one (1) inch asphalt concrete. If cross cuts are within the 150 feet minimum interval, the entire section between the first and last cross cut shall be planed and resurfaced with one (1) inch asphalt concrete. (See County Standard Drawing No. R-36).

4. The conditions described in paragraphs 1, 2 and 3 above will not apply if resurfacing is scheduled within two years.

2-5.03 Local Roads

A. Surfacing Age Under Three (3) years: No pavement cuts allowed. Exceptions may be approved in accordance with Section 2-5.04 EXCEPTIONS.

B. Surfacing Age Three (3) to Five (5) Years:

1. Longitudinal cuts are permitted. A seal coat is required for that half of the roadway containing the trench. (See County Standard Drawing No. R-37).

2. Cross-cutting is allowed under the same conditions as Section 2-5.02(B)(3). If cross-cuts occur within the 150 feet minimum interval, resurfacing may be substituted with a slurry seal for that half of the roadway. (See County Standard Drawing No. R-36).

2-5.04 Exceptions

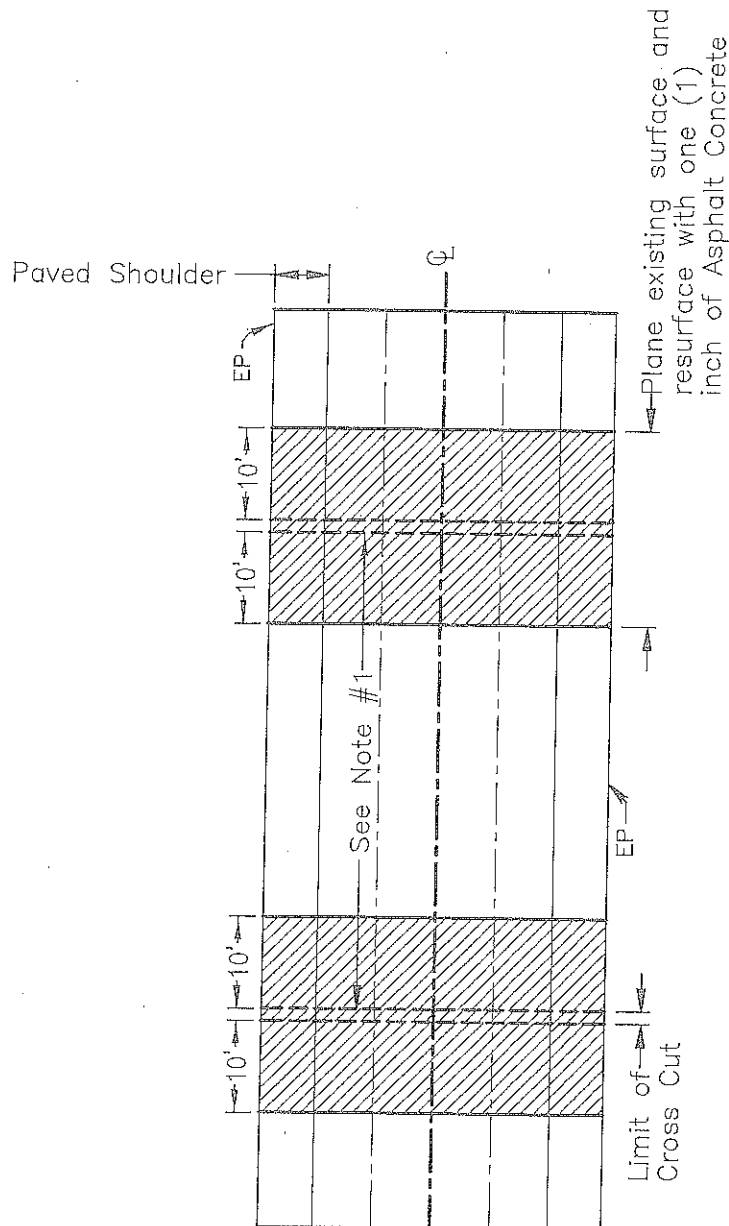
Excavation is prohibited in newly renovated County roadways for three (3) years after a notice of completion has been filed for a roadway improvement project, or a new roadway has been accepted. The Director of Public Works may approve exceptions that are in the best interest of the public, including but not limited to:

- A. An emergency that endangers life or property.
- B. For repair or modification to prevent interruption of essential utility service.
- C. For relocation work that is mandated by County, State or Federal law.
- D. For service for buildings where no other reasonable means of providing service exists.
- E. For potholing to verify utility depth or location.
- F. For trenchless excavations greater than three feet in depth of cover over the utility facility, and not requiring a significant surface incision greater than industry bore pit standards.

Exceptions must be requested and submitted in writing to the Department. Payment of a nonrefundable processing fee is also required. Exceptions will be reviewed using the Departments Action Approval process, which requires the recommendation of a Deputy Director.

NOTES:

1. If the distance between cross-cuts are less then 150' the entire area between corss-cuts shall be planed and resurfaced with one (1) inch of Asphalt Concrete.
2. The resurfacing requirements shall be in addition to County Standard Drawing No. R-29.
3. Resurfacing for Bell Holes shall meet these requirements. If excavation occurs within the shoulder or lane, only that area shall be resurfaced as shown.
4. If cross-cutting is performed on Local Roads at intervals less then 150' a Seal Coat for that half of the roadway containing the trench can be used in lieu of resurfacing. Section 2-5.03 (B-2).



**TRENCH CUTTING POLICY
CROSS CUTTING OF
COUNTY ROADWAYS**

COUNTY OF SAN JOAQUIN
DEPARTMENT OF PUBLIC WORKS

Date: MAY 2015

Approved by:

Michael Kellogg

No.	Revision	Description	Date

Std. Dwg. No.

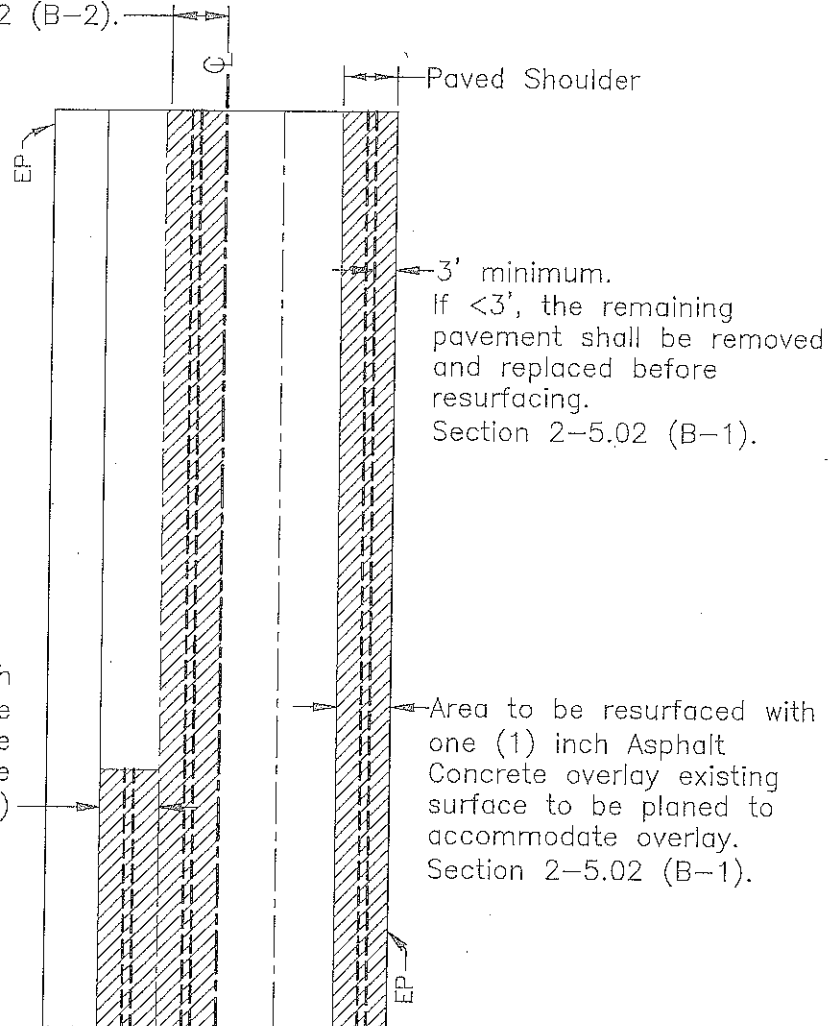
R-36

NOTES:


1. The resurfacing requirements shall be in addition to County Standard Drawing No. R-29.
2. If longitudinal cuts are required on a Local Road a Seal Coat can be used for that half of the roadway containing the trench. Section 2-5.03 (B-1).

Area to be resurfaced with one (1) inch Asphalt Concrete overlay existing surface to be planed, to accommodate overlay.

Section 2-5.02 (B-2).



Area to be resurfaced with one (1) inch Asphalt Concrete overlay existing surface to be planed to accommodate overlay. Section 2-5.02 (B-2)



**TRENCH CUTTING POLICY
LONGITUDINAL CUTTING
OF COUNTY ROADWAYS**

COUNTY OF SAN JOAQUIN
DEPARTMENT OF PUBLIC WORKS

Approved by:

Michael Kellogg

No.	Revision	Description	Date

Date: MAY 2015

Std. Dwg. No.

R-37

14D PLASTIC MAIN REPLACEMENT
E. MINER AVE. AND N. WINDSOR AVE.
STOCKTON, CA 95205

SEQUENCE OF EVENTS

1. TIE-IN AND INSTALL NEW MAIN
2. REPLACE AND TRANSFER SERVICES TO NEW MAIN
3. DEACTIVATE EXISTING MAIN

RECAP

1. INSTALL 4,093' OF 2" HP PLASTIC GAS DISTRIBUTION MAIN USING HORIZONTAL DIRECTIONAL BORING "HDD"
2. REPLACE BY INSERT: 31 SERVICES WITH 1/2" PLASTIC AS SHOWN ON DRAWING
3. REPLACE BY INSTALLING NEW: 29 SERVICES WITH 1" PLASTIC AS SHOWN ON DRAWING
4. CUT, TEST & TRANSFER: 16 SERVICES WITH 1/2" PLASTIC AS SHOWN ON DRAWING
5. CUT, TEST & TRANSFER: 1 SERVICE WITH 1" PLASTIC AS SHOWN ON DRAWING
6. DEACTIVATE 875' OF EXISTING 2" HP STEEL GAS DISTRIBUTION MAIN
7. DEACTIVATE 3,227' OF EXISTING 2" HP PLASTIC GAS DISTRIBUTION MAIN

SCHEDULE OF SHEETS

1. GENERAL CONSTRUCTION NOTES.
2. CONSTRUCTION PLAN VIEW, BILL OF MATERIALS, TRENCHING AND CONSTRUCTION DETAILS
3. CONSTRUCTION PLAN VIEW AND DETAILS
4. CONSTRUCTION PLAN VIEW AND DETAILS
5. CONSTRUCTION PLAN VIEW AND DETAILS

E. MINER AVE. IS LISTED AS A "COUNTY TRUCK ROUTE" PER THE CITY OF STOCKTON'S TRUCK ROUTE MAP DATED OCTOBER 2009.

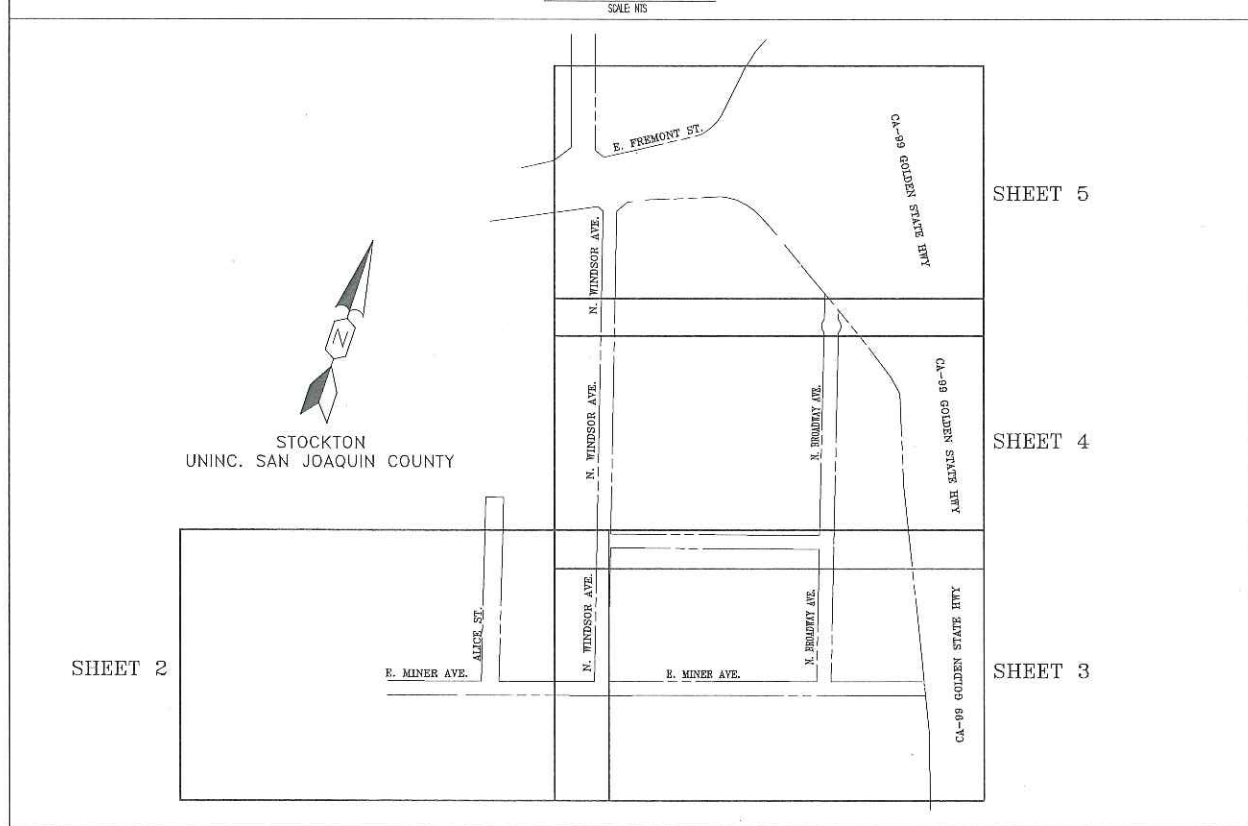
FOREMAN NOTE

COORDINATE MINER AVE. WORK WITH EXISTING BUSINESSES WITHIN THE AREA.

LEGEND

	EXISTING GAS MAIN TO BE DEACTIVATED		PROPOSED GAS MAIN (TO BE INSTALLED BY HDD)		EXISTING RIGHT-OF-WAY LINE
	EXISTING GAS MAIN TO REMAIN IN SERVICE		PROPOSED GAS SERVICE (TO BE INSTALLED BY HDD)		EXISTING EDGE-OF-PAVEMENT
	EXISTING GAS MAIN (PREVIOUSLY DEACTIVATED)		PROPOSED GAS ELECTROLYSIS TEST STATION-FRAME & COVER		EXISTING WATER MAIN
	EXISTING GAS SERVICE TO BE DEACTIVATED		PROPOSED GAS ELECTROLYSIS TEST STATION-PEDESTAL		EXISTING SEWER
	EXISTING GAS SERVICE TO REMAIN IN SERVICE		PROPOSED GAS BELLHOLES (SIZE AS NOTED ON DRAWING)		EXISTING STORM DRAIN
	EXISTING GAS CASING				EXISTING DRAINAGE SWALE
					EXISTING CENTERLINE
					EXISTING FENCE LINE
					EXISTING STREET LIGHT
					EXISTING WATER VALVE
					EXISTING WATER METER
					EXISTING DRAIN INLET
					EXISTING CULVERT
					EXISTING POWER POLE
					EXISTING MANHOLE
					EXISTING SEWER CLEANOUT
					EXISTING FIRE HYDRANT
					EXISTING DRIVEWAY
					EXISTING STREET SIGN

SHEET INDEX



CONTACTS

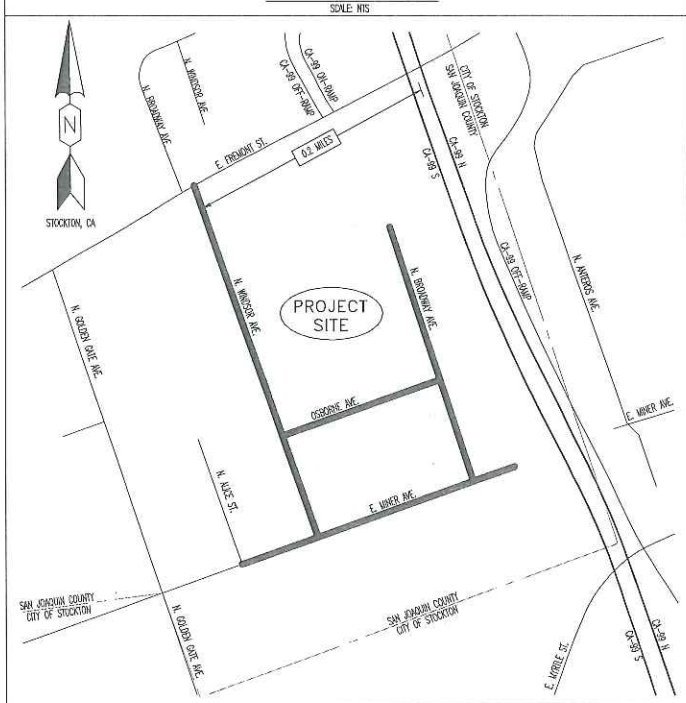
TITLE	NAME	PHONE
PG&E ESTIMATOR	PHIL MILAM	559-347-5232
PG&E ADE	TISHA CARDOZA	559-347-5022
PG&E SUPERVISOR	HERMAN GREGORIO	415-722-1752
PG&E PROJECT MANAGER	CHRIS GRAS	209-450-5235
PG&E ENGINEER	AARON YU	209-401-4281
PG&E SR. ENGINEER	KIRAN BAINS	209-932-6443
PG&E CONSTRUCTION SUPV.	HARRY MITCHELL	209-629-9167
PG&E CORROSION MECHANIC	BILL BELASKI	209-406-7844
PG&E LAND	JACOB ANDRESEN	209-942-1485



STANDARD ABBREVIATIONS:

1	TIED INTO GAS SYSTEM
DE	DEAD-END GAS MAIN
HP	HIGH PRESSURE
TP	TRANSMISSION PRESSURE
STL	STEEL
PL	PLASTIC
psig	POUNDS PER SQUARE INCH GAUGE
MOP	MAXIMUM OPERATING PRESSURE
MAOP	MAXIMUM ALLOWABLE OPERATING PRESSURE
NOP	NOMINAL OPERATING PRESSURE
APD	ABNORMAL PEAK DAY
E/P	EDGE-OF-PAVEMENT
REG.	REGULATOR
STA.	STATION
CSR	GAS SERVICE RECORD
APN	ASSESSORS PARCEL NUMBER

VICINITY MAP



PERMIT

14D PLASTIC MAIN REPLACEMENT
E. MINER AVE. AND N. WINDSOR AVE.
STOCKTON, CA 95205

CO:	SD:	NOTES:	110371443
OFFER:	DATE:	SHEETS:	1 OF 5
PM:	REV:		31153195

RMC ENGINEERING AND PLANNING DEPT.
8 RIVER PARK PLACE E.
FRESNO, CA 93720
PHONE: (559) 347-5232
EMAIL: rmc@rma.com

EST:	PHIL MILAM
ADD:	TISHA CARDOZA
SUPV:	HERMAN GREGORIO
REP:	CHRIS GRAS
PLNR:	JEFF PAGE
SCALE:	1"=40'
DATE:	02/23/2010

NO.	DATE	DESCRIPTION
1	01/07/15	ADDED STREET SECTIONS PER SAN JOAQUIN COUNTY

REVISIONS

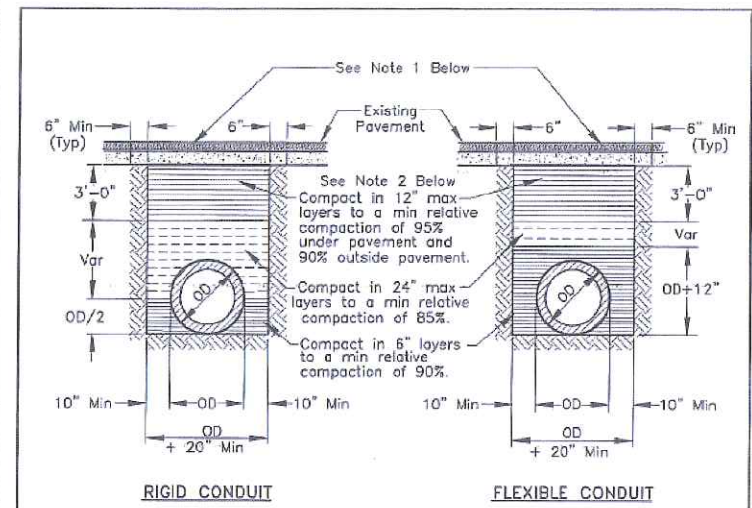
PAVING REQUIREMENTS

CONTRACTOR SHALL OVERLAY (RESURFACE) MINER AVE. WITH 0.17" THICK A.C. AND SHOULDER BACKED WITH CLASS II A.B.

WINDSOR AVE., BROADWAY AVE. AND OSBORNE AVE. SUBJECT TO PAVEMENT CUT SHALL RECEIVE AN ASPHALT CONCRETE OVERLAY AS PER SAN JOAQUIN IMPROVEMENT STANDARDS SECTION 2-5.0 TRENCH CUT POLICY (SEE ATTACHED)

ADDITIONAL PAVING REQUIREMENTS

IF EXISTING EDGE OF PAVEMENT IS DISTURBED, CLASS II A.B. SHOULDER BACKING SHALL BE PLACED TO THE WIDTH CALLED OUT BY THE COUNTY INSPECTOR.



- NOTES:**
1. New pavement shall be 1" thicker than existing pavement, minimum of 0.25 Ft. New base shall be 1" thicker than existing base, min of 0.50 Ft.
 2. Select native material or imported granular material as approved by the Director of Public Works. Backfill with materials equal to or better than the existing pavement and base in quality.
 3. Relative compaction of materials shall be tested in accordance with the State of California, Dept. of Transportation Testing Manuals, test method No. California 216 or 231.
 4. All existing pavement shall be neatly cut to line prior to trench excavation.
 5. Jetting or ponding will be permitted within the street right-of-way with a 3 year bond, when approved by the Director of Public Works.
 6. When shown by soil composition and compactability, ninety percent (90%) compaction may be used, when approved by the Director of Public Works.
 7. Special bedding and backfill requirements may be shown on the plans or specified in the special provisions.

Public Works
Working for YOU

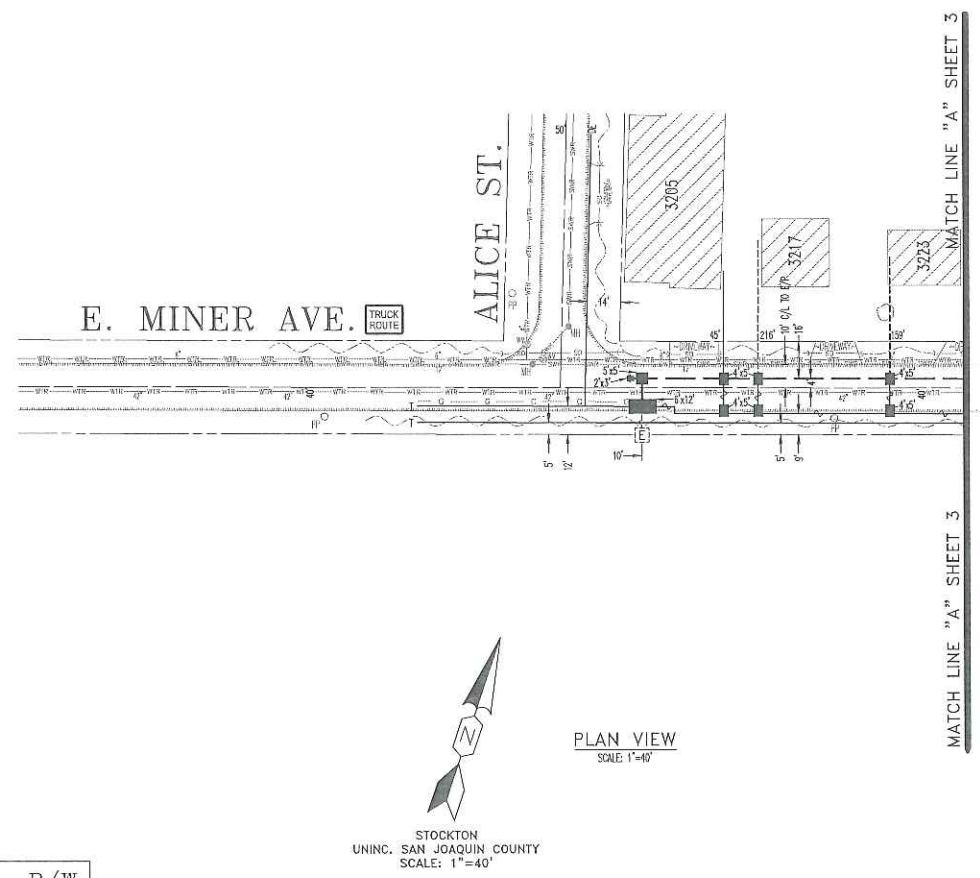
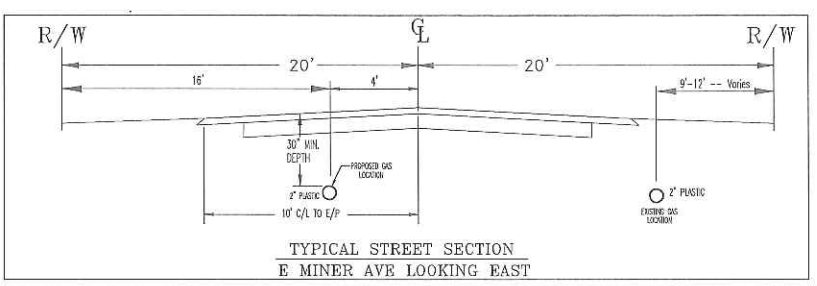
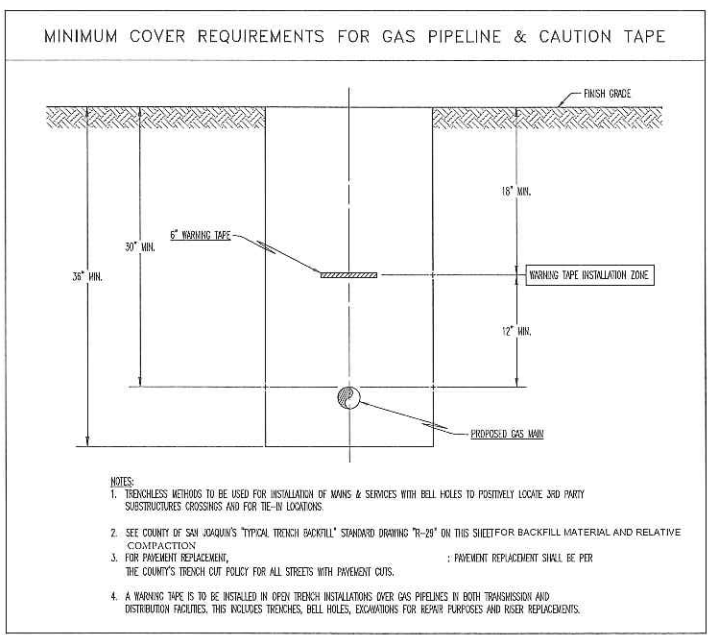
TYPICAL TRENCH BACKFILL

COUNTY OF SAN JOAQUIN
DEPARTMENT OF PUBLIC WORKS

Approved by: *Thomas M. Gove*

No. Revision Description Date

Date: DEC 2014 Std. Dwg. No. **R-29**



PERMIT

14D PLASTIC MAIN REPLACEMENT
E. MINER AVE. AND N. WINDSOR AVE.
STOCKTON, CA 95205

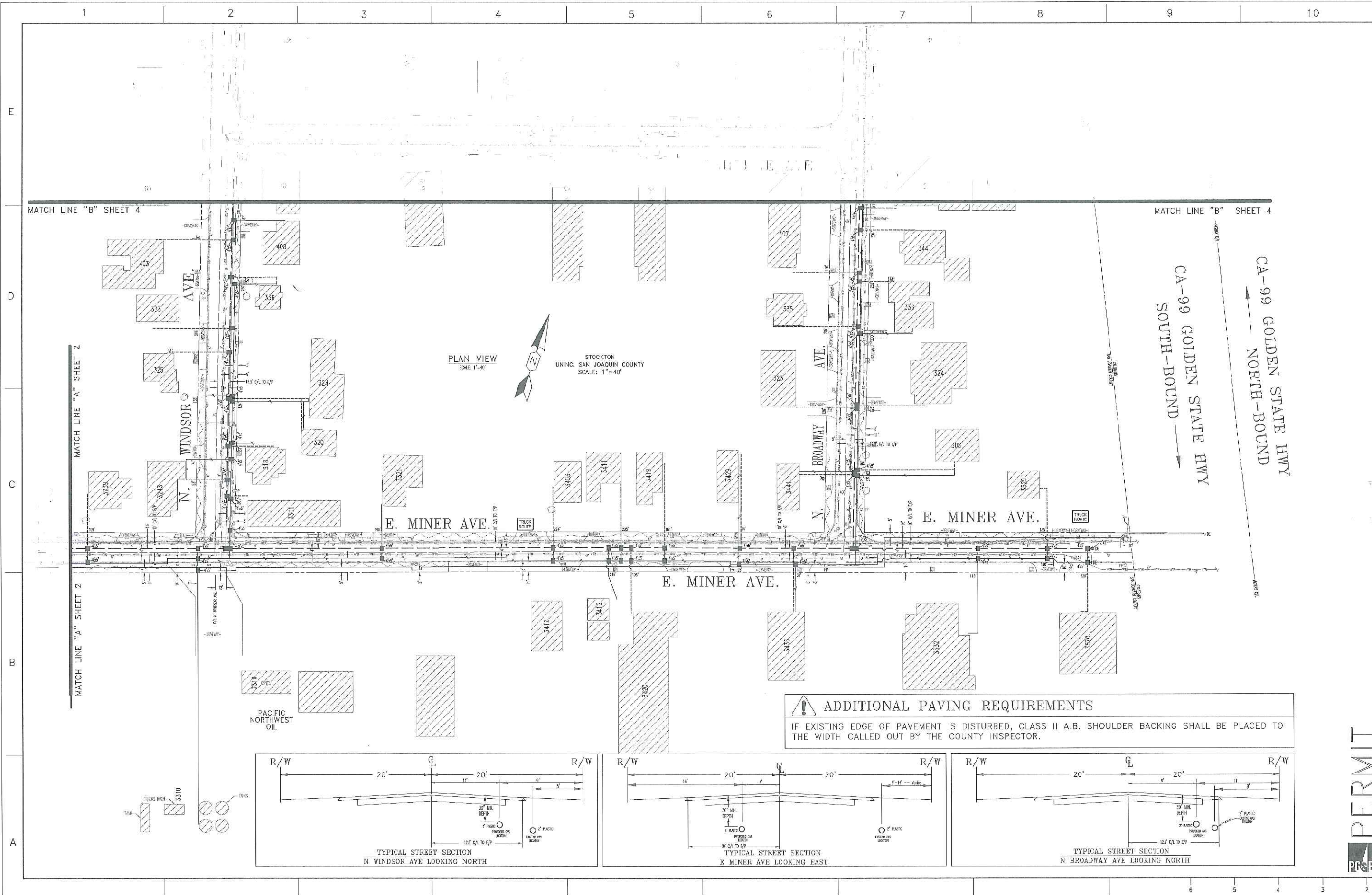
NO.	DATE	DESCRIPTION	REVISIONS
1	07/07/15	ADDED STREET SECTIONS PER SAN JOAQUIN COUNTY	
2			
3			
4			
5			
6			
7			
8			
9			
10			

EST: PHIL MILAM
ADE: TISHA CARDOZA
SUPV: HERMAN GREGG
REP: CHRIS GRAS
PLNR: JEFF PAGE
APRD BY: *Jeff Page*

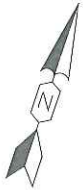
RMC ENGINEERING AND PLANNING DEPT.
8 RIVER PARK PLACE E.
PESNO, CA 95720
PHONE # (559) 347-5232
EMAIL: arm60page.com

CO: SD: NOT: 110371443
Other: SHI: 2 of 5 SHEETS
PW: 31153195 REV. 2

DATE: 07/23/2016
SCALE: 1"=40'

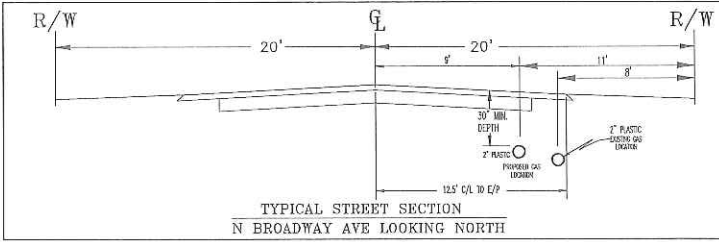
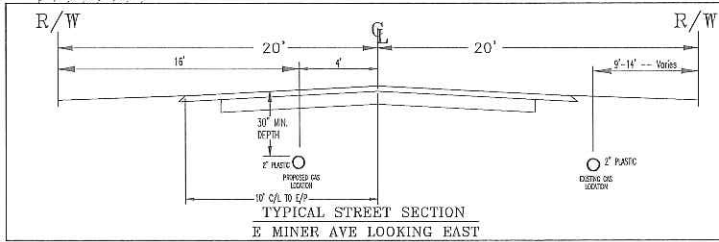
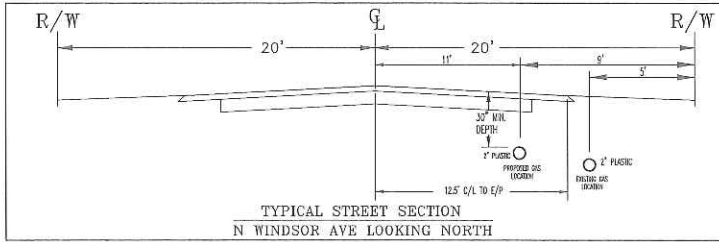


PLAN VIEW
SCALE: 1"=40'



STOCKTON
UNINC. SAN JOAQUIN COUNTY
SCALE: 1"=40'

ADDITIONAL PAVING REQUIREMENTS
IF EXISTING EDGE OF PAVEMENT IS DISTURBED, CLASS II A.B. SHOULDER BACKING SHALL BE PLACED TO THE WIDTH CALLED OUT BY THE COUNTY INSPECTOR.



CA-99 GOLDEN STATE HWY
NORTH-BOUND
CA-99 GOLDEN STATE HWY
SOUTH-BOUND

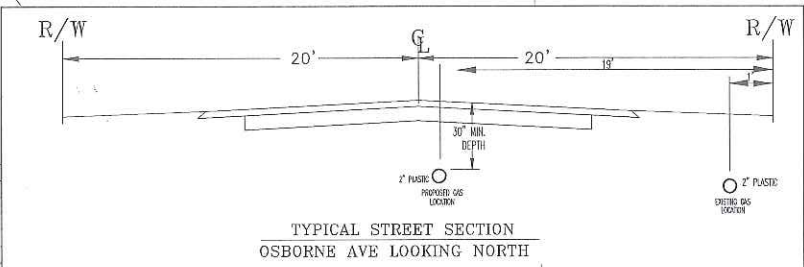
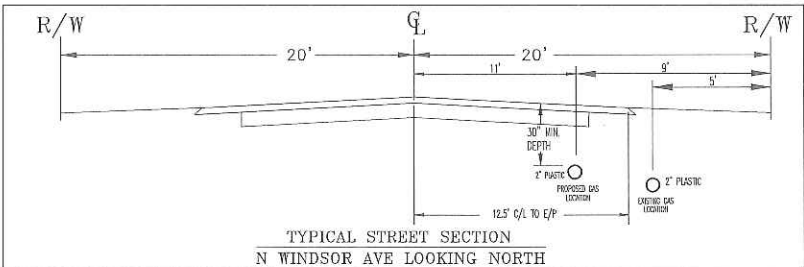
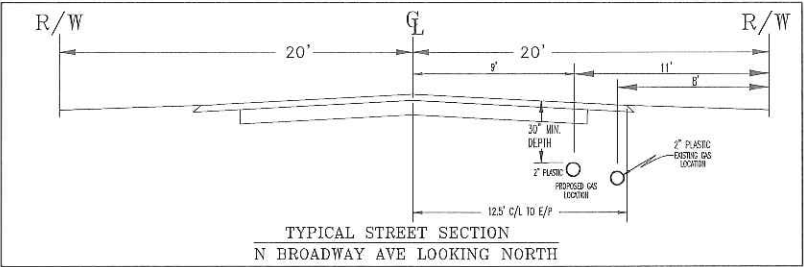
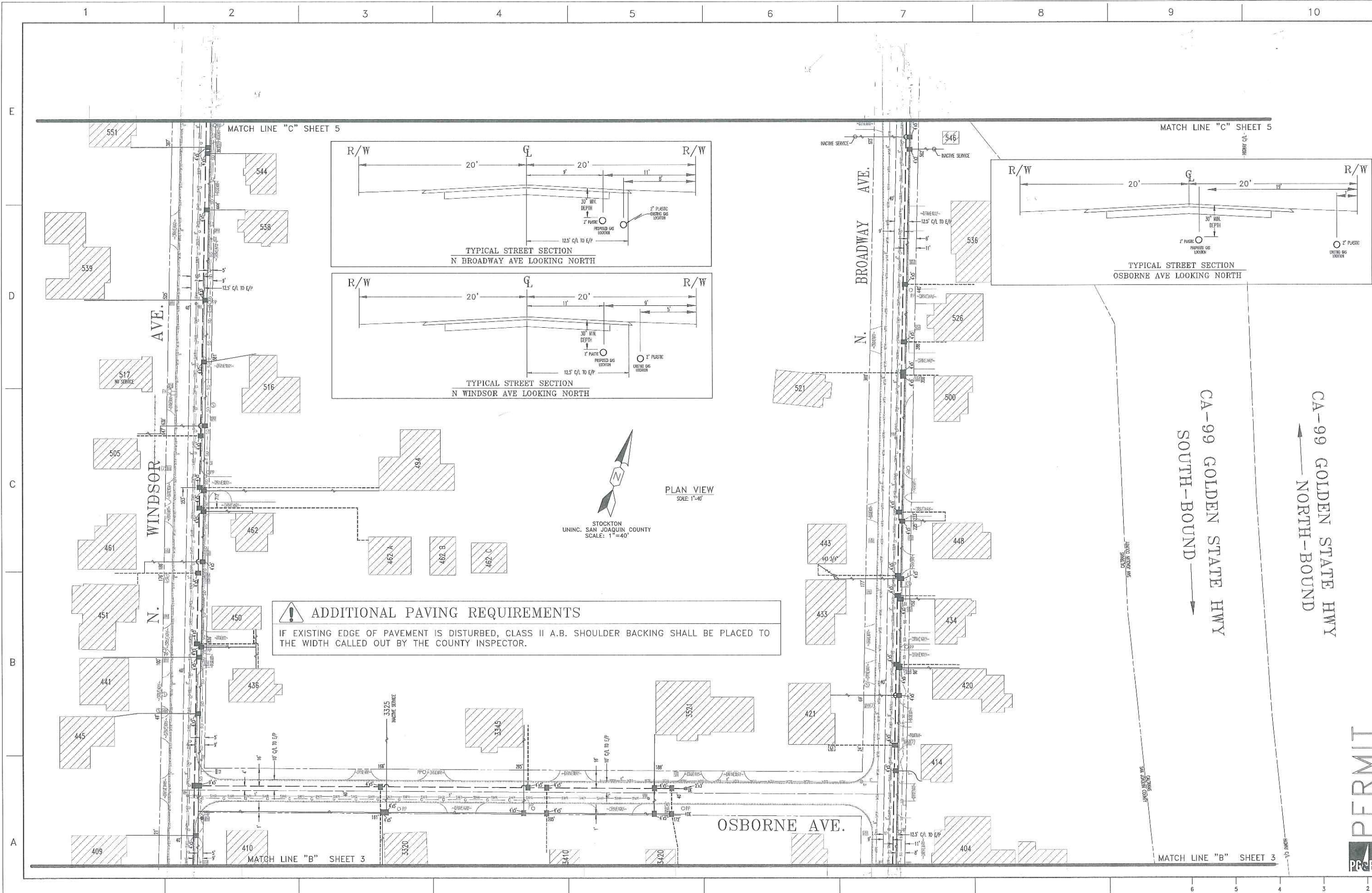
PERMIT

14D PLASTIC MAIN REPLACEMENT
E. MINER AVE. AND N. WINDSOR AVE.
STOCKTON, CA 95205

NO.		DATE	DESCRIPTION	ORDER #	DWN	CHKD	SUPP	APVD BY	SCALE	DATE	PLNR	REP	SUPV	AGE	EST
1	01/07/15		ADDED STREET SECTIONS PER SAN JOAQUIN COUNTY							01/07/2016	JEFF PACE	CHRIS GRAS	HERMAN GREGORY	TISHA CARDONA	PHIL MILAM
REVISIONS															

RMC ENGINEERING AND PLANNING DEPT.
8 RIVER PARK PLACE E.
FRESNO, CA 93720
PHONE # (559) 347-5232
FAX # (559) 347-5232
EMAIL: rmc@rmp.com

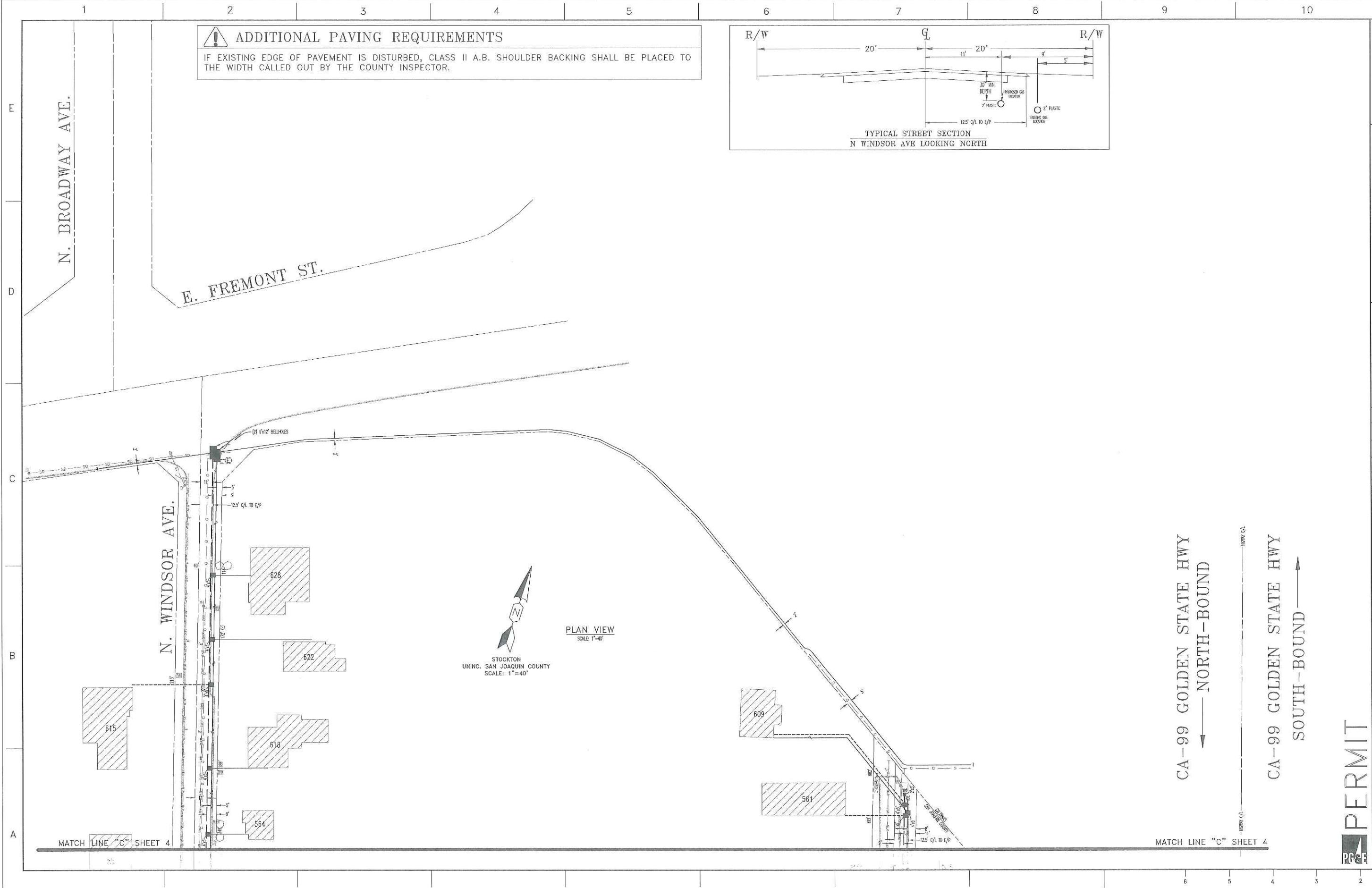
CO: SD: NOTIF.: 110371443
OTHER: SHIT: 3 of 5 SHEETS
PM: 02/23/2016 REV. 2



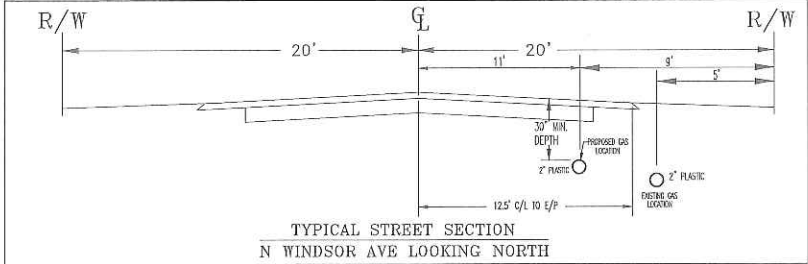
ADDITIONAL PAVING REQUIREMENTS
IF EXISTING EDGE OF PAVEMENT IS DISTURBED, CLASS II A.B. SHOULDER BACKING SHALL BE PLACED TO THE WIDTH CALLED OUT BY THE COUNTY INSPECTOR.

CO: SD: 11037143		RMC ENGINEERING AND PLANNING DEPT.	
Other: 4 of 5 SHEETS		8 RIVER PARK PLACE E.	
REV. 2		FRESNO, CA 93720	
REV. 31153195		PHONE # (559) 347-5232 EMAIL: arm@rmp.com	
REV. 2		PACIFIC GAS AND ELECTRIC COMPANY	
EST: PHIL MILAM		DATE: 07/23/2018	
ADE: TISHA CARDONA		SCALE: 1"=40'	
SUPV: HERMAN GREGGIO		APPROVED BY: JEFF PACE	
REP: CHRIS GRAS		APPROVED BY: JEFF PACE	
ORDER # 1000000000		DESCRIPTION	
NO. DATE		REVISIONS	
1 07/07/15		ADDED STREET SECTIONS PER SAN JOAQUIN COUNTY	
140 PLASTIC MAIN REPLACEMENT			
E. MINER AVE. AND N. WINDSOR AVE.			
STOCKTON, CA 95205			

PERMIT



⚠ ADDITIONAL PAVING REQUIREMENTS
IF EXISTING EDGE OF PAVEMENT IS DISTURBED, CLASS II A.B. SHOULDER BACKING SHALL BE PLACED TO THE WIDTH CALLED OUT BY THE COUNTY INSPECTOR.



STOCKTON
UNINC. SAN JOAQUIN COUNTY
SCALE: 1"=40'

PLAN VIEW
SCALE: 1"=40'

CA-99 GOLDEN STATE HWY
← NORTH-BOUND
SOUTH-BOUND →

PERMIT

14D PLASTIC MAIN REPLACEMENT
E. MINER AVE. AND N. WINDSOR AVE.
STOCKTON, CA 95205

NO.	DATE	DESCRIPTION	REVISIONS
1	07/07/15	ADDED STREET SECTIONS PER SAN JOAQUIN COUNTY	
2			
3			
4			
5			
6			
7			
8			
9			
10			

EST: PHIL MILAM
ADE: TISHA CARDONA
SUPV: HERMAN GREGORO
REP: CHRIS GRAS
PLNR: JEFF PAGE
SCALE: 1"=40'





RMC ENGINEERING AND PLANNING DEPT.
8 RIVER PARK PLACE E.
PRESNO, CA 93720
PHONE # (559) 347-5232
EMAIL: rmc@rmcpe.com

CO: SD: 110371443
SHT: 5 of 5
SHEETS
REV. 2

DATE: 07/23/2018
PACIFIC GAS AND ELECTRIC COMPANY

ALL FLAGGERS WILL COMMUNICATE THROUGH HAND SIGNALS AND WALKIE TALKIES WITH ONE ANOTHER

SIGNS BEING USED

-  48X48" W3-4
-  48X48" C9A (CA)
-  48X48" W20-4
-  48X48" W20-1

 R30 24X24" Barricade mounted, placed on both sides of the street 20' apart 24HR prior to start of work.

 TOW-AWAY ZONE

TRAFFIC CONTROL PER CA MUTCD

For TCP questions call
ROBERT @ 209-200-3351

SEE **SPEC SHEET 2** FOR ADDITIONAL TRAFFIC CONTROL STIPULATIONS

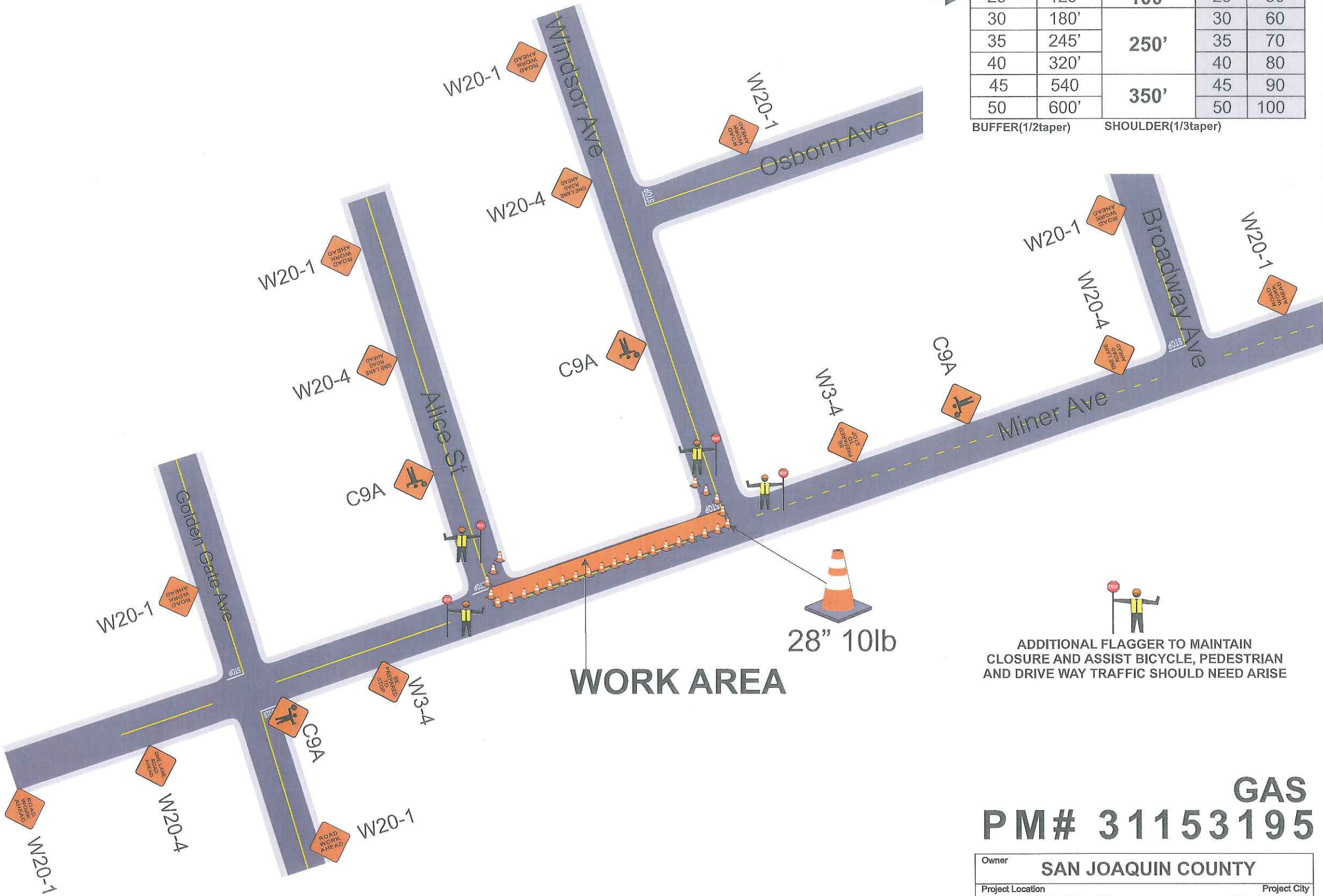
Pedestrian and Bicycle Access to remain **open at all times.**

Minimum 12ft clearance for traffic

Work shall not exceed 12 hours

NOT TO SCALE

HOURS OF WORK SHALL BE 8:00AM TO 5:00PM



mph	feet			
SPEED	TAPER	SIGN SPACING	TAPER	TANGENT
25	125'	100'	25	50
30	180'		30	60
35	245'		35	70
40	320'	250'	40	80
45	540		45	90
50	600'	350'	50	100

→

BUFFER(1/2taper) SHOULDER(1/3taper)

 ADDITIONAL FLAGGER TO MAINTAIN CLOSURE AND ASSIST BICYCLE, PEDESTRIAN AND DRIVE WAY TRAFFIC SHOULD NEED ARISE

GAS
PM# 31153195

Owner		SAN JOAQUIN COUNTY	
Project Location		Project City	
Minor Ave @ Alice St		Stockton, CA	
Prime Contractor		Traffic Control Contractor	
PG&E		City Rise Services, Inc.	
Phone		Date	
209-333-0807		11/16/2015	
Sheet Number		Prepared By	
PS-1		CITY RISE SERVICES, INC	

ALL FLAGGERS WILL COMMUNICATE THROUGH HAND SIGNALS AND WALKIE TALKIES WITH ONE ANOTHER

For TCP questions call
ROBERT @ 209-200-3351





SEE **SPEC SHEET 2** FOR ADDITIONAL
TRAFFIC CONTROL STIPULATIONS

Pedestrian and Bicycle Access
to remain **open at all times.**

Minimum 12ft clearance for traffic

Work shall not exceed 12 hours

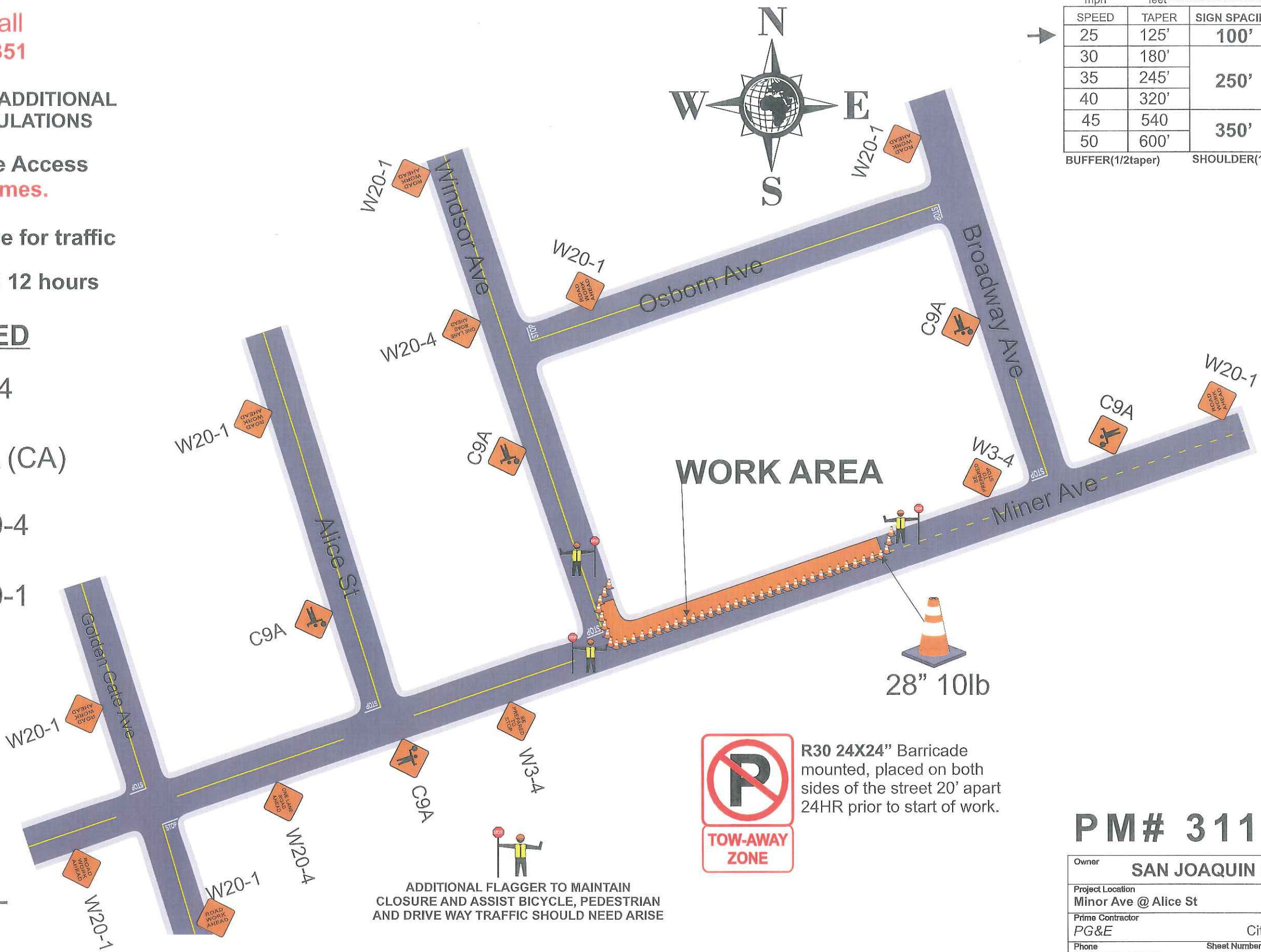
SIGNS BEING USED

-  48X48" W3-4
-  48X48" C9A (CA)
-  48X48" W20-4
-  48X48" W20-1

TRAFFIC CONTROL
PER CA MUTCD

NOT TO SCALE

HOURS OF WORK SHALL BE 8:00AM TO 5:00PM



mph	feet			
SPEED	TAPER	SIGN SPACING	TAPER	TANGENT
25	125'	100'	25	50
30	180'	250'	30	60
35	245'		35	70
40	320'		40	80
45	540	350'	45	90
50	600'		50	100
BUFFER(1/2taper)		SHOULDER(1/3taper)		



R30 24X24" Barricade
mounted, placed on both
sides of the street 20' apart
24HR prior to start of work.

GAS
PM# 31153195

Owner	SAN JOAQUIN COUNTY		
Project Location	Minor Ave @ Alice St	Project City	Stockton, CA
Prime Contractor	PG&E	Traffic Control Contractor	City Rise Services, Inc.
Phone	209-333-0807	Sheet Number	PS-2
Prepared By	CITY RISE SERVICES, INC		
Date	11/16/2015		

ALL FLAGGERS WILL COMMUNICATE THROUGH HAND SIGNALS AND WALKIE TALKIES WITH ONE ANOTHER

For TCP questions call
ROBERT @ 209-200-3351





SEE **SPEC SHEET 2** FOR ADDITIONAL
TRAFFIC CONTROL STIPULATIONS

Pedestrian and Bicycle Access
to remain **open at all times.**

Minimum 12ft clearance for traffic

Work shall not exceed 12 hours


SIGNS BEING USED

-  48X48" W3-4
-  48X48" C9A (CA)
-  48X48" W20-4
-  48X48" W20-1

TRAFFIC CONTROL PER CA MUTCD

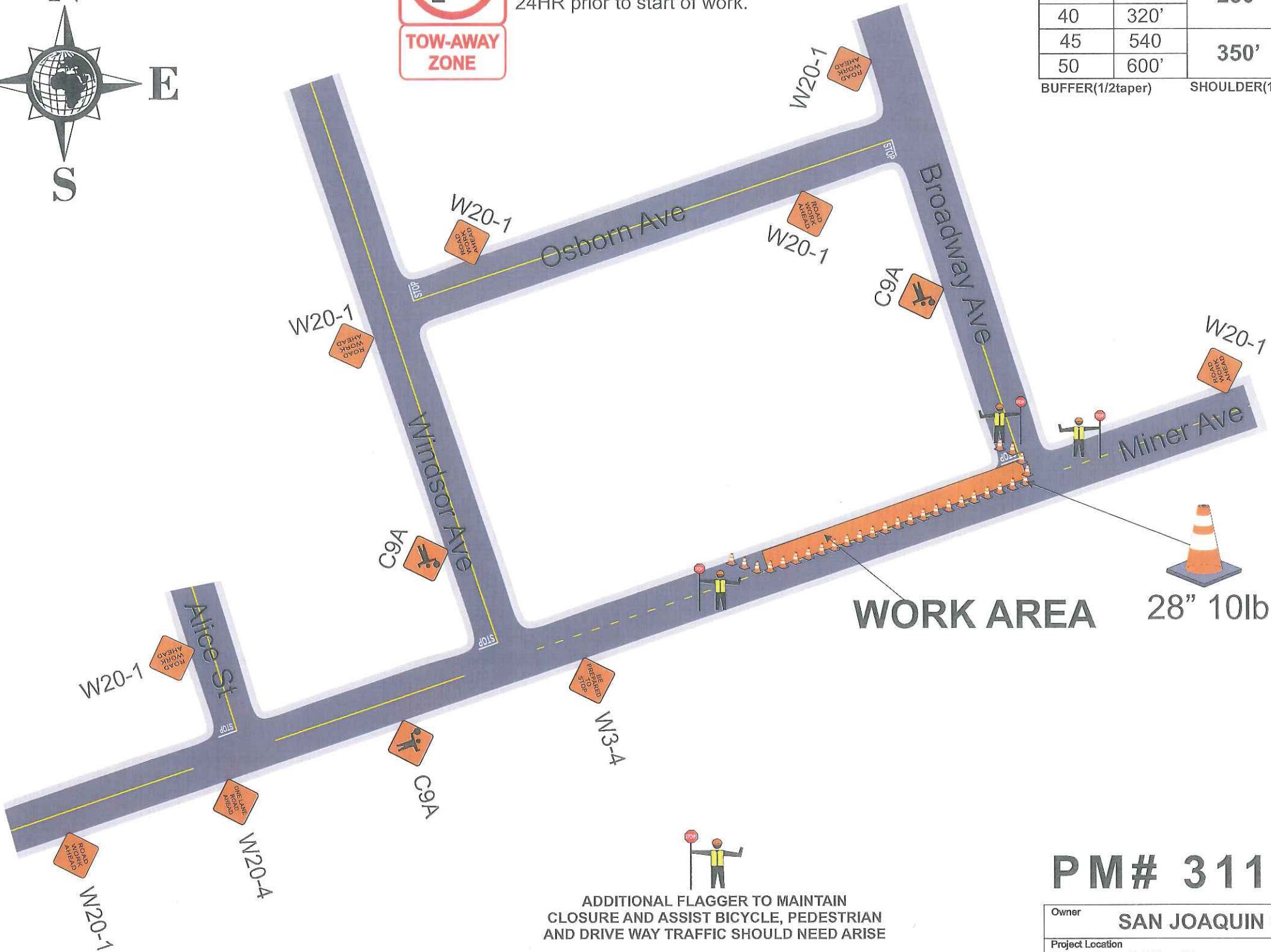
NOT TO SCALE

HOURS OF WORK SHALL BE 8:00AM TO 5:00PM



R30 24X24" Barricade
mounted, placed on both
sides of the street 20' apart
24HR prior to start of work.

mph	feet			
SPEED	TAPER	SIGN SPACING	TAPER	TANGENT
25	125'	100'	25	50
30	180'	250'	30	60
35	245'		35	70
40	320'	350'	40	80
45	540		45	90
50	600'		50	100
BUFFER(1/2taper)		SHOULDER(1/3taper)		



ADDITIONAL FLAGGER TO MAINTAIN
CLOSURE AND ASSIST BICYCLE, PEDESTRIAN
AND DRIVE WAY TRAFFIC SHOULD NEED ARISE

GAS
PM# 31153195

Owner SAN JOAQUIN COUNTY	
Project Location Minor Ave @ Alice St	Project City Stockton, CA
Prime Contractor PG&E	Traffic Control Contractor City Rise Services, Inc.
Phone 209-333-0807	Sheet Number PS-3
Date 11/16/2015	
Prepared By CITY RISE SERVICES, INC	

ALL FLAGGERS WILL COMMUNICATE THROUGH HAND SIGNALS AND WALKIE TALKIES WITH ONE ANOTHER

For TCP questions call
ROBERT @ 209-200-3351





SEE **SPEC SHEET 2** FOR ADDITIONAL
TRAFFIC CONTROL STIPULATIONS

Pedestrian and Bicycle Access
to remain **open at all times.**

Minimum 12ft clearance for traffic

Work shall not exceed 12 hours

SIGNS BEING USED

-  48X48" W3-4
-  48X48" C9A (CA)
-  48X48" W20-4
-  48X48" W20-1

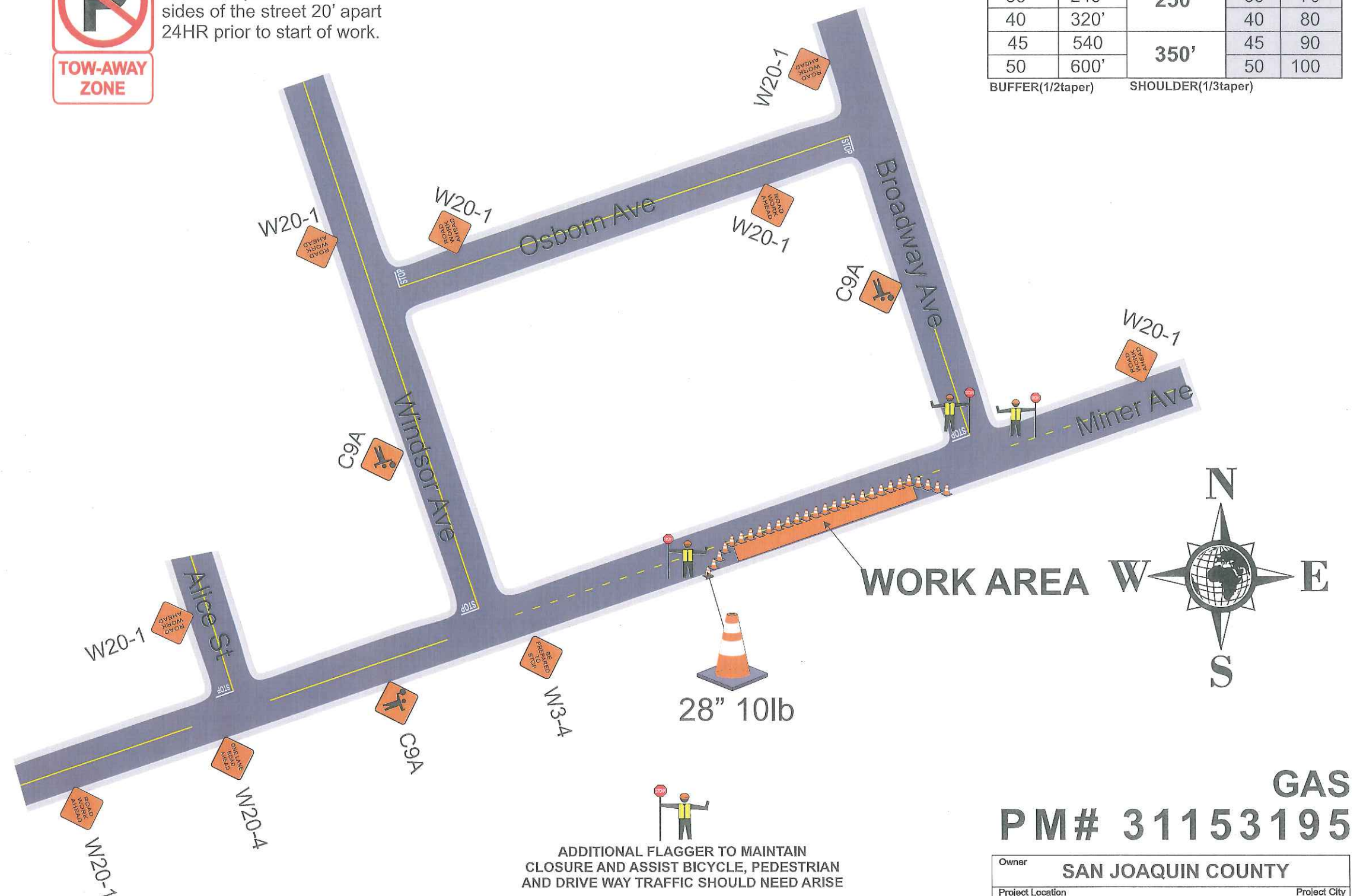
TRAFFIC CONTROL PER CA MUTCD

NOT TO SCALE

HOURS OF WORK SHALL BE 8:00AM TO 5:00PM



R30 24X24" Barricade
mounted, placed on both
sides of the street 20' apart
24HR prior to start of work.



ADDITIONAL FLAGGER TO MAINTAIN
CLOSURE AND ASSIST BICYCLE, PEDESTRIAN
AND DRIVE WAY TRAFFIC SHOULD NEED ARISE

GAS
PM# 31153195

Owner	SAN JOAQUIN COUNTY		
Project Location	Minor Ave @ Alice St	Project City	Stockton, CA
Prime Contractor	PG&E	Traffic Control Contractor	City Rise Services, Inc.
Phone	209-333-0807	Sheet Number	PS-4
Prepared By	CITY RISE SERVICES, INC		Date 11/16/2015

ALL FLAGGERS WILL COMMUNICATE THROUGH HAND SIGNALS AND WALKIE TALKIES WITH ONE ANOTHER

For TCP questions call
ROBERT @ 209-200-3351





SEE **SPEC SHEET 2** FOR ADDITIONAL
TRAFFIC CONTROL STIPULATIONS

Pedestrian and Bicycle Access
to remain **open at all times.**

Minimum 12ft clearance for traffic

Work shall not exceed 12 hours

SIGNS BEING USED

-  48X48" W3-4
-  48X48" C9A (CA)
-  48X48" W20-4
-  48X48" W20-1

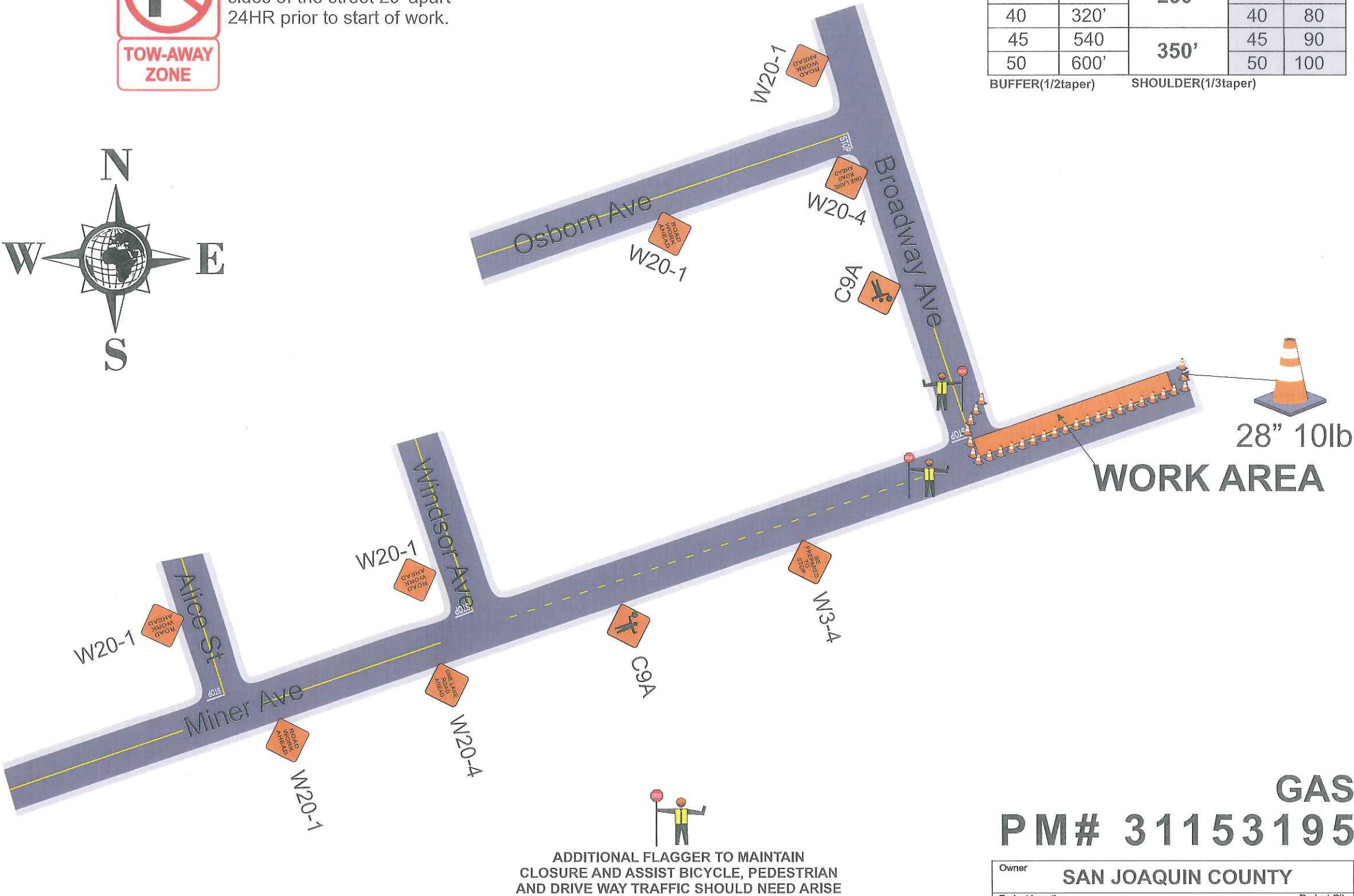

TRAFFIC CONTROL PER CA MUTCD

NOT TO SCALE

HOURS OF WORK SHALL BE 8:00AM TO 5:00PM



R30 24X24" Barricade
mounted, placed on both
sides of the street 20' apart
24HR prior to start of work.



mph	feet			
SPEED	TAPER	SIGN SPACING	TAPER	TANGENT
25	125'	100'	25	50
30	180'		30	60
35	245'		35	70
40	320'	250'	40	80
45	540		45	90
50	600'	350'	50	100
BUFFER(1/2taper)		SHOULDER(1/3taper)		

GAS
PM# 31153195

Owner		SAN JOAQUIN COUNTY	
Project Location		Project City	
Minor Ave @ Alice St		Stockton, CA	
Prime Contractor		Traffic Control Contractor	
PG&E		City Rise Services, Inc.	
Phone		Sheet Number	Date
209-333-0807		PS-5	11/16/2015
Prepared By		CITY RISE SERVICES, INC	

ALL FLAGGERS WILL COMMUNICATE THROUGH HAND SIGNALS AND WALKIE TALKIES WITH ONE ANOTHER

For TCP questions call
ROBERT @ 209-200-3351





SEE **SPEC SHEET 2** FOR ADDITIONAL
TRAFFIC CONTROL STIPULATIONS

Pedestrian and Bicycle Access
to remain **open at all times.**

Minimum 12ft clearance for traffic

Work shall not exceed 12 hours

SIGNS BEING USED

-  48X48" W3-4
-  48X48" C9A (CA)
-  48X48" W20-4
-  48X48" W20-1

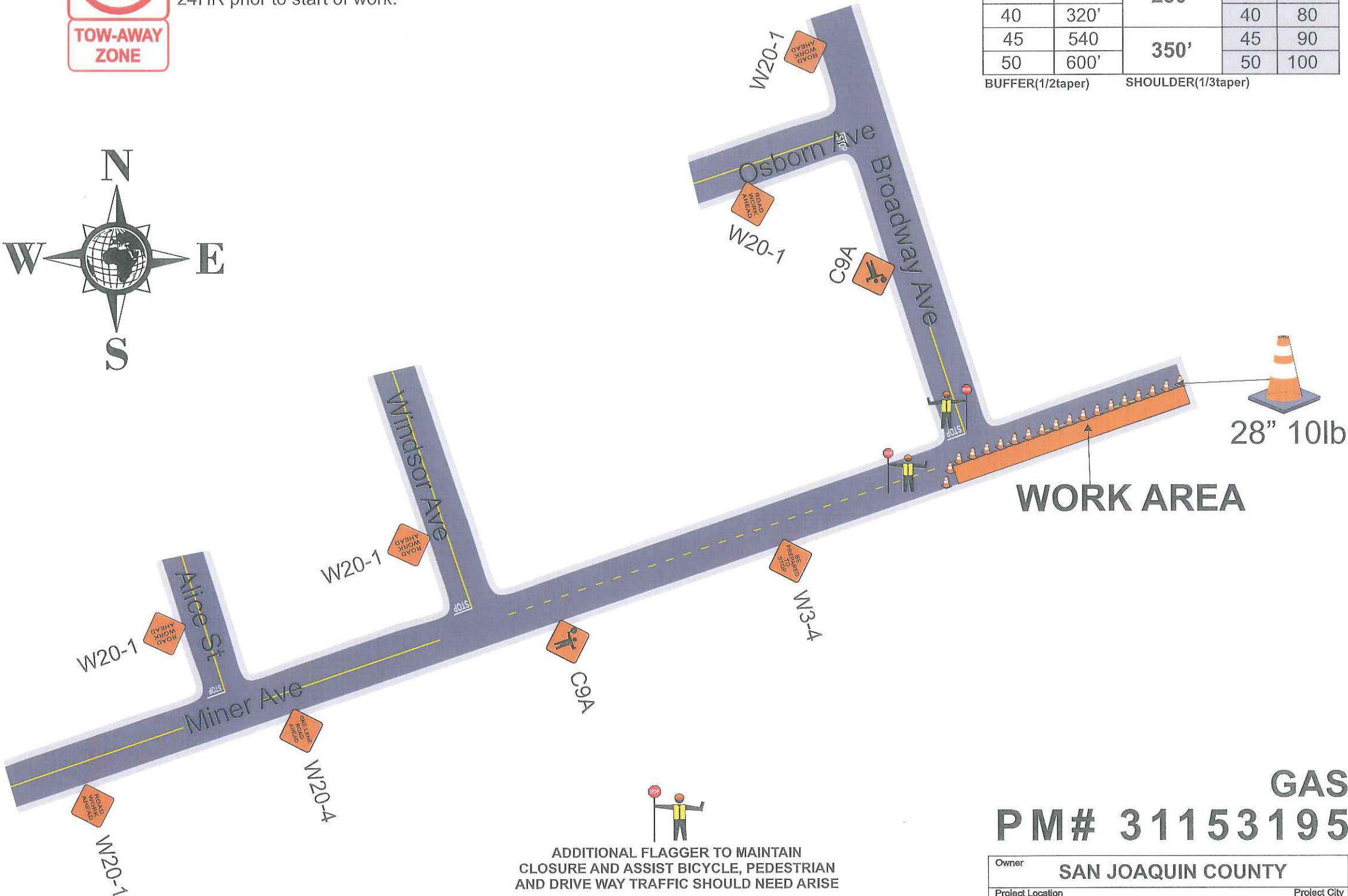

TRAFFIC CONTROL PER CA MUTCD

NOT TO SCALE

HOURS OF WORK SHALL BE 8:00AM TO 5:00PM



R30 24X24" Barricade
mounted, placed on both
sides of the street 20' apart
24HR prior to start of work.



mph	feet			
SPEED	TAPER	SIGN SPACING	TAPER	TANGENT
25	125'	100'	25	50
30	180'	250'	30	60
35	245'		35	70
40	320'	350'	40	80
45	540'		45	90
50	600'		50	100

→

BUFFER (1/2 taper) SHOULDER (1/3 taper)

GAS
PM# 31153195

Owner		SAN JOAQUIN COUNTY	
Project Location		Project City	
Minor Ave @ Alice St		Stockton, CA	
Prime Contractor		Traffic Control Contractor	
PG&E		City Rise Services, Inc.	
Phone	Sheet Number	Date	
209-333-0807	PS-6	11/16/2015	
Prepared By			
CITY RISE SERVICES, INC			

GAS PM# 31153195

Owner SAN JOAQUIN COUNTY		
Project Location Fremont St @ Windsor Ave	Project City Stockton, CA	
Prime Contractor PG&E	Traffic Control Contractor City Rise Services, Inc.	
Phone 209-333-0807	Sheet Number PS-7	Date 11/16/2015
Prepared By CITY RISE SERVICES, INC		

For TCP questions call
ROBERT @ 209-200-3351

SEE **SPEC SHEET 2** FOR ADDITIONAL
TRAFFIC CONTROL STIPULATIONS

Pedestrian and Bicycle Access
to remain **open at all times.**

Minimum 12ft clearance for traffic

Work shall not exceed 12 hours

TRAFFIC CONTROL PER CA MUTCD

SIGNS BEING USED

 48X48" C30A-CA

 48X48" C24-CA

 48X48" W20-1


 48X48" W11-1

 W16-1

 48X48" W1-4

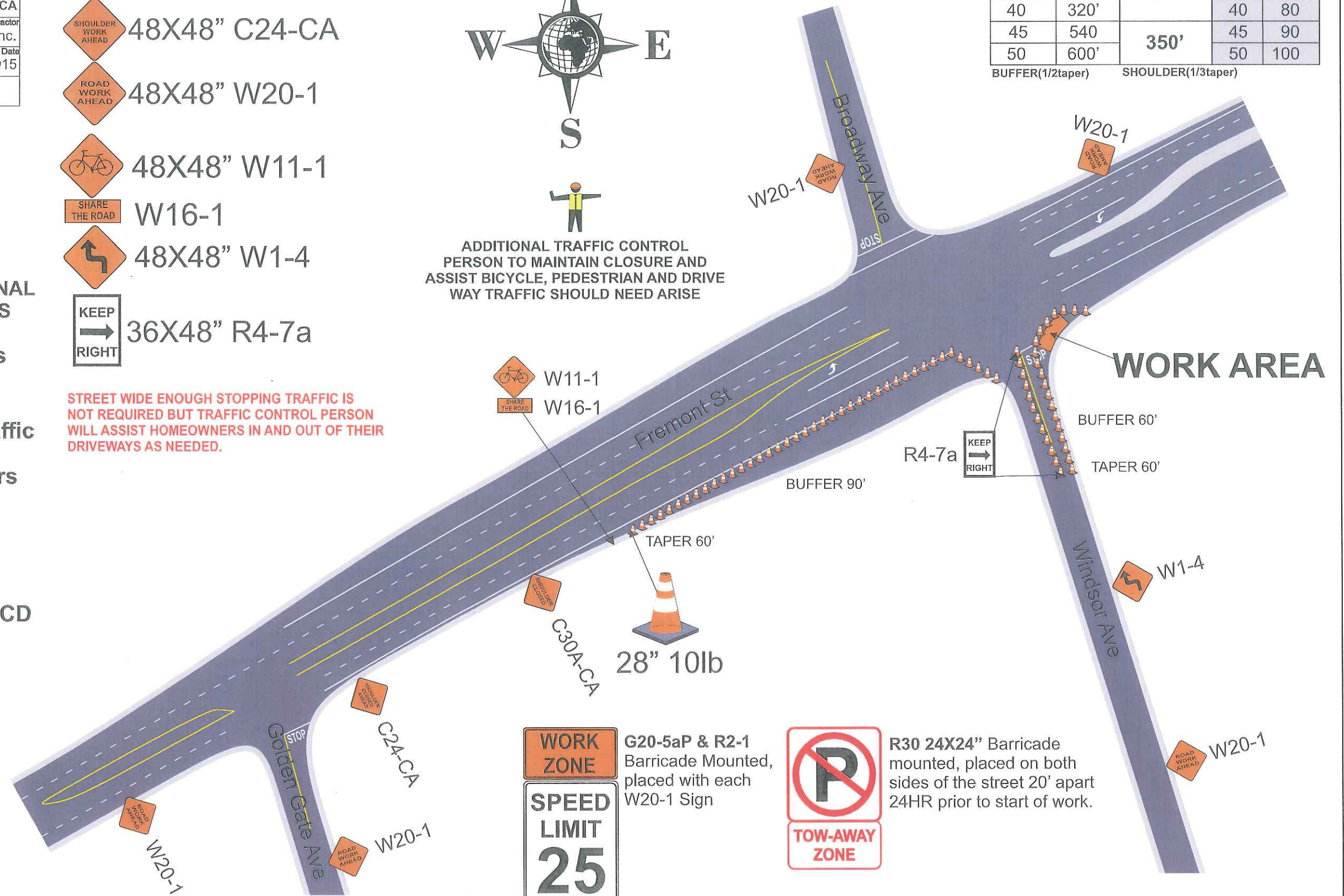
 36X48" R4-7a

STREET WIDE ENOUGH STOPPING TRAFFIC IS
NOT REQUIRED BUT TRAFFIC CONTROL PERSON
WILL ASSIST HOMEOWNERS IN AND OUT OF THEIR
DRIVEWAYS AS NEEDED.



ADDITIONAL TRAFFIC CONTROL
PERSON TO MAINTAIN CLOSURE AND
ASSIST BICYCLE, PEDESTRIAN AND DRIVE
WAY TRAFFIC SHOULD NEED ARISE

mph	feet			
SPEED	TAPER	SIGN SPACING	TAPER	TANGENT
25	125'	100'	25	50
30	180'	250'	30	60
35	245'		35	70
40	320'	350'	40	80
45	540'		45	90
50	600'		50	100
BUFFER(1/2taper)		SHOULDER(1/3taper)		



**WORK
ZONE**

G20-5aP & R2-1
Barricade Mounted,
placed with each
W20-1 Sign

**SPEED
LIMIT
25**



**TOW-AWAY
ZONE**

R30 24X24" Barricade
mounted, placed on both
sides of the street 20' apart
24HR prior to start of work.

NOT TO SCALE

HOURS OF WORK SHALL BE 8:00AM TO 5:00PM

ALL FLAGGERS WILL COMMUNICATE THROUGH HAND SIGNALS AND WALKIE TALKIES WITH ONE ANOTHER

For TCP questions call
ROBERT @ 209-200-3351





SEE **SPEC SHEET 2** FOR ADDITIONAL
TRAFFIC CONTROL STIPULATIONS

Pedestrian and Bicycle Access
to remain **open at all times.**

Minimum 12ft clearance for traffic

Work shall not exceed 12 hours

SIGNS BEING USED

-  48X48" W3-4
-  48X48" C9A (CA)
-  48X48" W20-4
-  48X48" W20-1

NOT TO SCALE

HOURS OF WORK SHALL BE 8:00AM TO 5:00PM

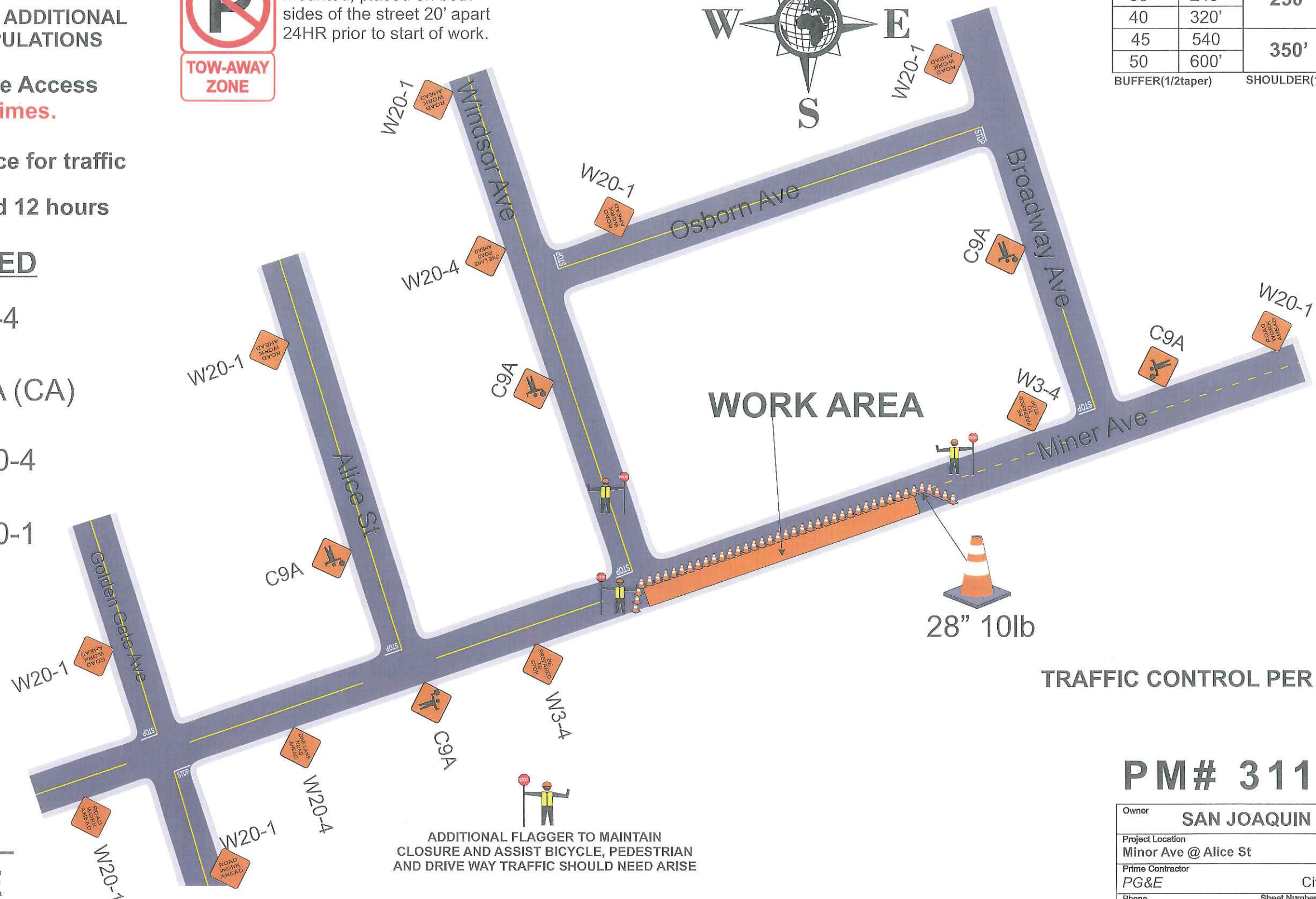


R30 24X24" Barricade
mounted, placed on both
sides of the street 20' apart
24HR prior to start of work.



→

mph	feet			
SPEED	TAPER	SIGN SPACING	TAPER	TANGENT
25	125'	100'	25	50
30	180'		30	60
35	245'		35	70
40	320'	250'	40	80
45	540		45	90
50	600'	350'	50	100
BUFFER(1/2taper)			SHOULDER(1/3taper)	



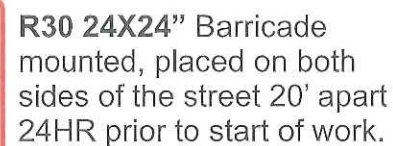
28" 10lb

TRAFFIC CONTROL PER CA MUTCD

GAS
PM# 31153195

Owner	SAN JOAQUIN COUNTY		
Project Location	Minor Ave @ Alice St	Project City	Stockton, CA
Prime Contractor	PG&E	Traffic Control Contractor	City Rise Services, Inc.
Phone	209-333-0807	Sheet Number	PS-8
Prepared By	CITY RISE SERVICES, INC		
Date	11/16/2015		

SIGNS BEING USED



For TCP questions call
ROBERT @ 209-200-3351

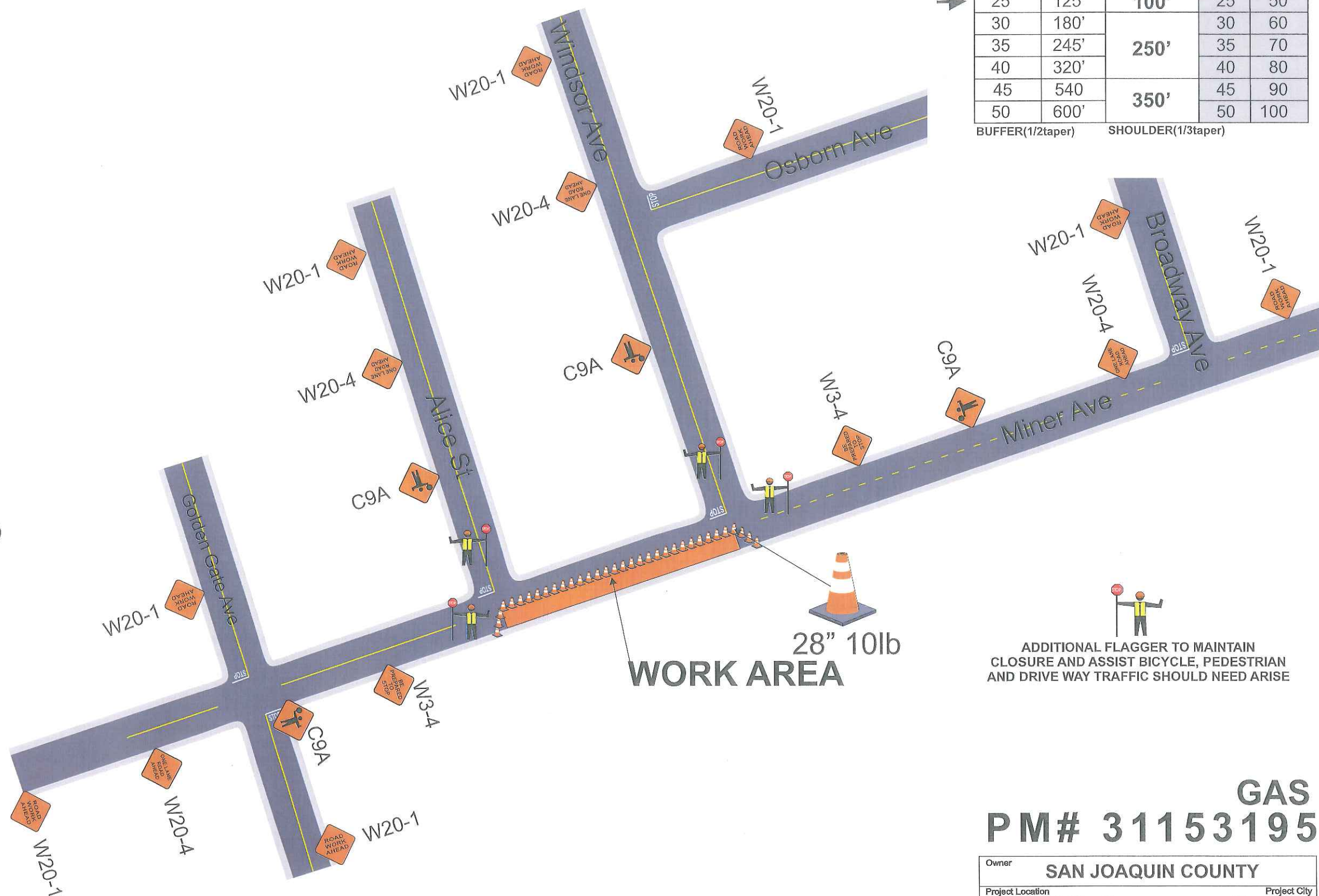
**Pedestrian and Bicycle Access
to remain open at all times.**

Work shall not exceed 12 hours

NOT TO SCALE

HOURS OF WORK SHALL BE 8:00AM TO 5:00PM

mph	feet			
SPEED	TAPER	SIGN SPACING	TAPER	TANGENT
25	125'	100'	25	50
30	180'	250'	30	60
35	245'		35	70
40	320'		40	80
45	540	350'	45	90
50	600'		50	100
BUFFER(1/2taper)		SHOULDER(1/3taper)		







ADDITIONAL FLAGGER TO MAINTAIN
CLOSURE AND ASSIST BICYCLE, PEDESTRIAN
AND DRIVE WAY TRAFFIC SHOULD NEED ARISE

PM# 31153195 **GAS**

Owner			SAN JOAQUIN COUNTY		
Project Location			Project City		
Minor Ave @ Alice St			Stockton, CA		
Prime Contractor			Traffic Control Contractor		
PG&E			City Rise Services, Inc.		
Phone		Sheet Number		Date	
209-333-0807		PS-9		11/16/2015	
Prepared By					
CITY RISE SERVICES, INC					

ALL FLAGGERS WILL COMMUNICATE THROUGH HAND SIGNALS AND WALKIE TALKIES WITH ONE ANOTHER

SIGNS BEING USED

-  48X48" W3-4
-  48X48" C9A (CA)
-  48X48" W20-4
-  48X48" W20-1



R30 24X24" Barricade mounted, placed on both sides of the street 20' apart 24HR prior to start of work.

TRAFFIC CONTROL PER CA MUTCD

For TCP questions call
ROBERT @ 209-200-3351

SEE **SPEC SHEET 2** FOR ADDITIONAL
TRAFFIC CONTROL STIPULATIONS

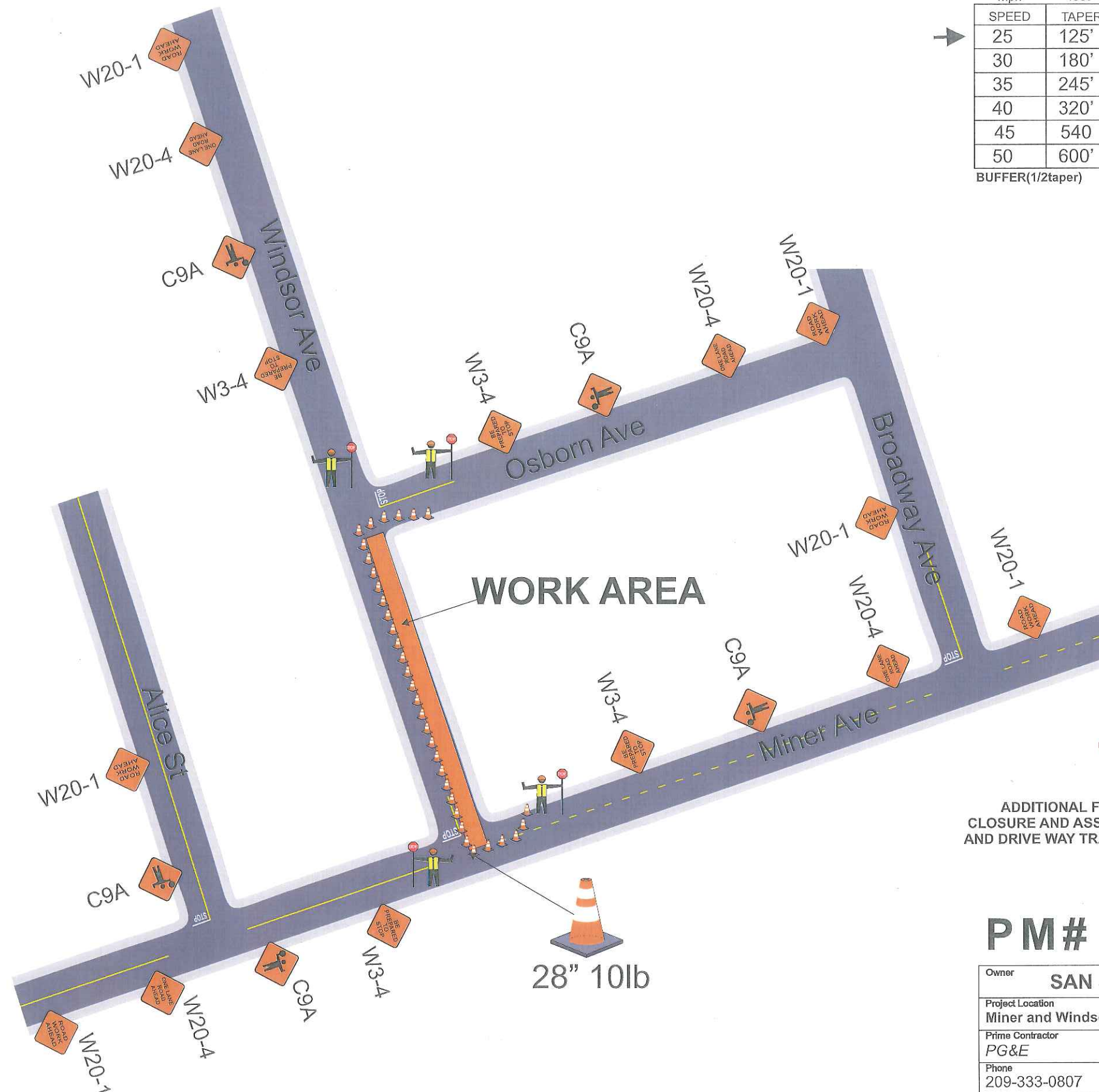
Pedestrian and Bicycle Access
to remain **open at all times.**

Minimum 12ft clearance for traffic

Work shall not exceed 12 hours

NOT TO SCALE

HOURS OF WORK SHALL BE 8:00AM TO 5:00PM



mph	feet			
SPEED	TAPER	SIGN SPACING	TAPER	TANGENT
25	125'	100'	25	50
30	180'	250'	30	60
35	245'		35	70
40	320'	350'	40	80
45	540'		45	90
50	600'		50	100
BUFFER(1/2taper)		SHOULDER(1/3taper)		

GAS

ADDITIONAL FLAGGER TO MAINTAIN
CLOSURE AND ASSIST BICYCLE, PEDESTRIAN
AND DRIVE WAY TRAFFIC SHOULD NEED ARISE

PM# 31153195

Owner	SAN JOAQUIN COUNTY		
Project Location	Miner and Windsor	Project City	Stockton, CA
Prime Contractor	PG&E	Traffic Control Contractor	City Rise Services, Inc.
Phone	209-333-0807	Sheet Number	PS-10
Prepared By	CITY RISE SERVICES, INC		
		Date	11/16/2015

Owner SAN JOAQUIN COUNTY		
Project Location Miner and Windsor		Project City Stockton, CA
Prime Contractor PG&E		Traffic Control Contractor City Rise Services, Inc.
Phone 209-333-0807	Sheet Number PS-11	Date 11/16/2015
Prepared By CITY RISE SERVICES, INC		

PM# 31153195

Owner SAN JOAQUIN COUNTY		
Project Location Fremont St @ Windsor Ave	Project City Stockton, CA	
Prime Contractor PG&E	Traffic Control Contractor City Rise Services, Inc.	
Phone 209-333-0807	Sheet Number PS-12	Date 11/16/2015
Prepared By CITY RISE SERVICES, INC		

For TCP questions call
ROBERT @ 209-200-3351


SEE **SPEC SHEET 2** FOR ADDITIONAL
TRAFFIC CONTROL STIPULATIONS

Pedestrian and Bicycle Access
to remain **open at all times.**

Minimum 12ft clearance for traffic

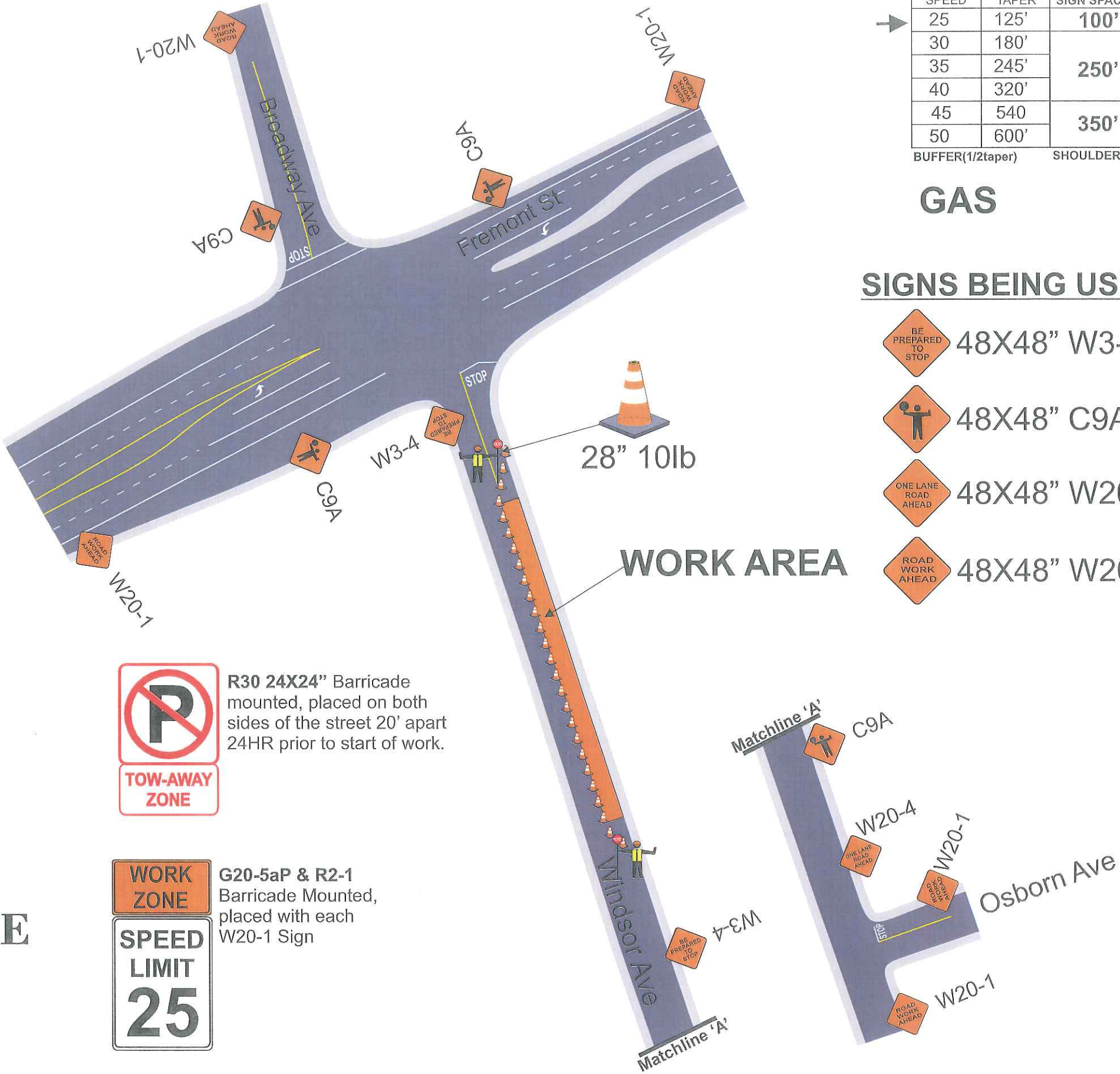
Work shall not exceed 12 hours

TRAFFIC CONTROL PER CA MUTCD



NOT TO SCALE

HOURS OF WORK SHALL BE 8:00AM TO 5:00PM



mph	feet	SIGN SPACING	TAPER	TANGENT
25	125'	100'	25	50
30	180'		30	60
35	245'		35	70
40	320'	250'	40	80
45	540		45	90
50	600'		50	100
BUFFER(1/2taper)		SHOULDER(1/3taper)		





GAS

SIGNS BEING USED

- 48X48" W3-4
- 48X48" C9A (CA)
- 48X48" W20-4
- 48X48" W20-1

ALL FLAGGERS WILL COMMUNICATE THROUGH HAND SIGNALS AND WALKIE TALKIES WITH ONE ANOTHER

SIGNS BEING USED

-  48X48" W3-4
-  48X48" C9A (CA)
-  48X48" W20-4
-  48X48" W20-1



TRAFFIC CONTROL PER CA MUTCD

For TCP questions call
ROBERT @ 209-200-3351

SEE **SPEC SHEET 2** FOR ADDITIONAL
TRAFFIC CONTROL STIPULATIONS

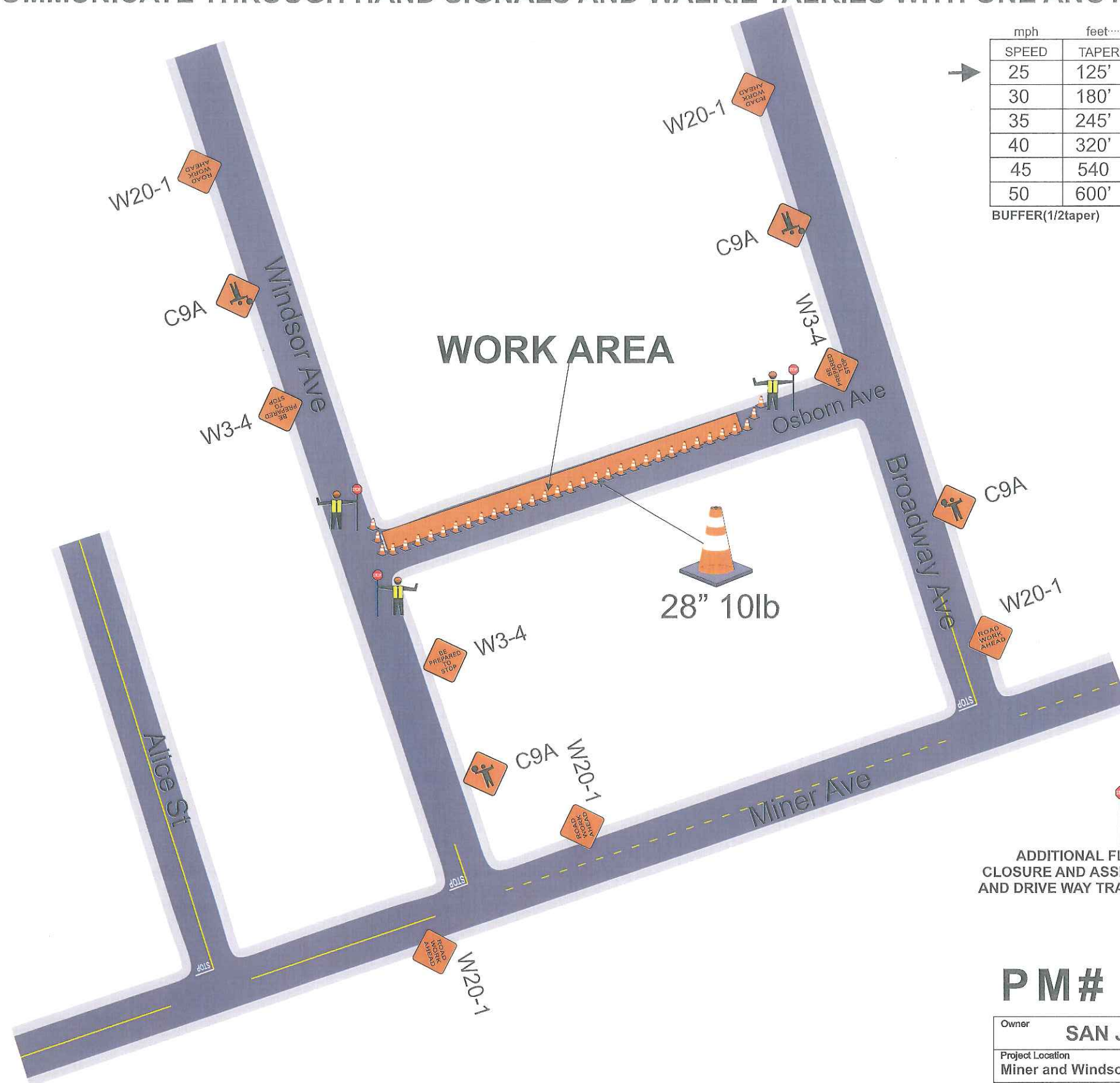
Pedestrian and Bicycle Access
to remain **open at all times**.

Minimum 12ft clearance for traffic

Work shall not exceed 12 hours

NOT TO SCALE

HOURS OF WORK SHALL BE 8:00AM TO 5:00PM



mph	feet			
SPEED	TAPER	SIGN SPACING	TAPER	TANGENT
25	125'	100'	25	50
30	180'	250'	30	60
35	245'		35	70
40	320'		40	80
45	540'	350'	45	90
50	600'		50	100

→

BUFFER(1/2taper) SHOULDER(1/3taper)

GAS






ADDITIONAL FLAGGER TO MAINTAIN
CLOSURE AND ASSIST BICYCLE, PEDESTRIAN
AND DRIVE WAY TRAFFIC SHOULD NEED ARISE

PM# 31153195

Owner	SAN JOAQUIN COUNTY		
Project Location	Miner and Windsor	Project City	Stockton, CA
Prime Contractor	PG&E	Traffic Control Contractor	City Rise Services, Inc.
Phone	209-333-0807	Sheet Number	PS-13
Prepared By	CITY RISE SERVICES, INC		
		Date	11/16/2015

ALL FLAGGERS WILL COMMUNICATE THROUGH HAND SIGNALS AND WALKIE TALKIES WITH ONE ANOTHER

SIGNS BEING USED

-  48X48" W3-4
-  48X48" C9A (CA)
-  48X48" W20-4
-  48X48" W20-1



TRAFFIC CONTROL PER CA MUTCD

For TCP questions call
ROBERT @ 209-200-3351

SEE **SPEC SHEET 2** FOR ADDITIONAL
TRAFFIC CONTROL STIPULATIONS

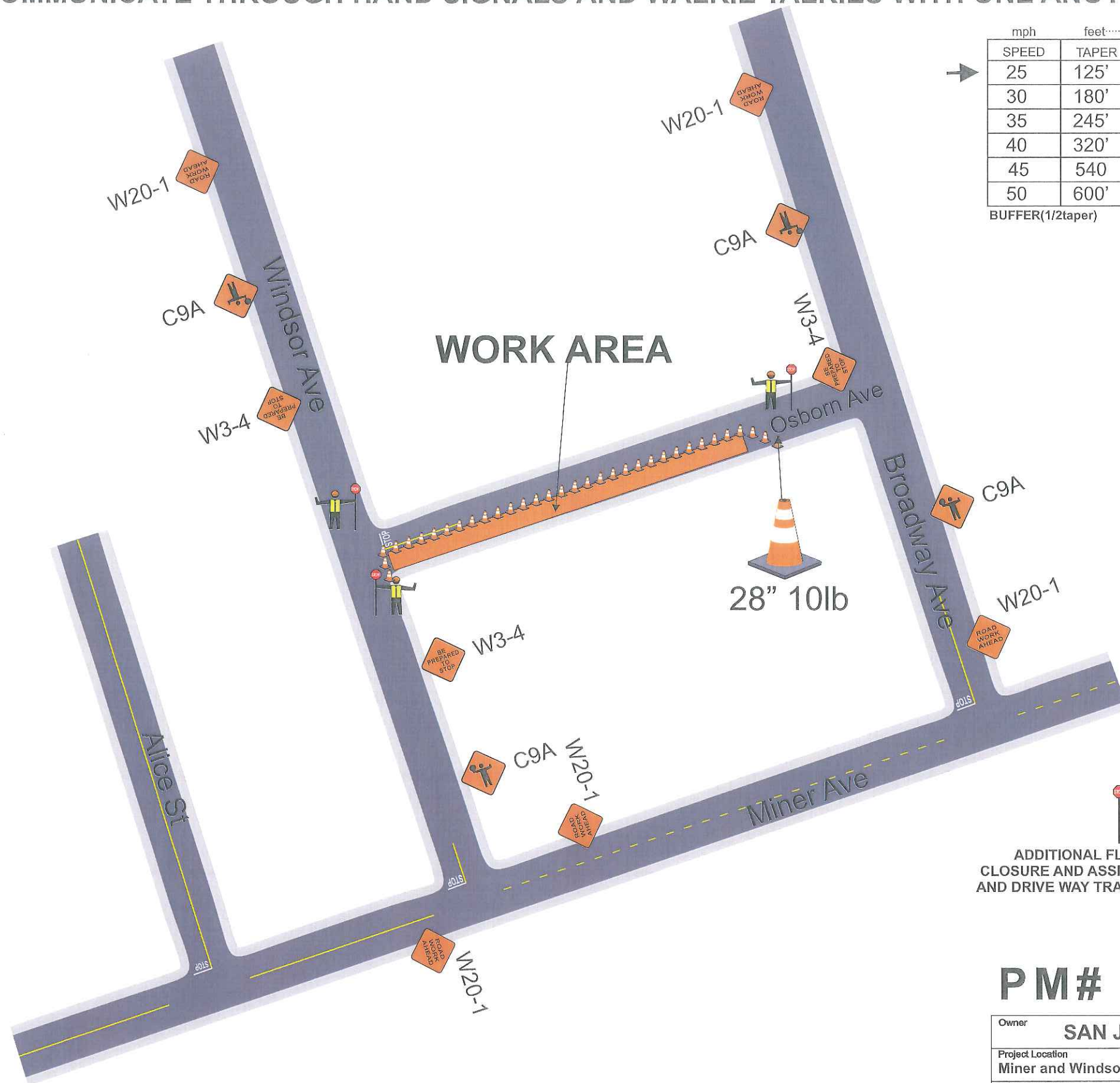
Pedestrian and Bicycle Access
to remain **open at all times.**

Minimum 12ft clearance for traffic

Work shall not exceed 12 hours

NOT TO SCALE

HOURS OF WORK SHALL BE 8:00AM TO 5:00PM



mph	feet			
SPEED	TAPER	SIGN SPACING	TAPER	TANGENT
25	125'	100'	25	50
30	180'	250'	30	60
35	245'		35	70
40	320'		40	80
45	540'	350'	45	90
50	600'		50	100

→

BUFFER(1/2taper) SHOULDER(1/3taper)

GAS






ADDITIONAL FLAGGER TO MAINTAIN
CLOSURE AND ASSIST BICYCLE, PEDESTRIAN
AND DRIVE WAY TRAFFIC SHOULD NEED ARISE

PM# 31153195

Owner	SAN JOAQUIN COUNTY		
Project Location	Miner and Windsor	Project City	Stockton, CA
Prime Contractor	PG&E	Traffic Control Contractor	City Rise Services, Inc.
Phone	209-333-0807	Sheet Number	PS-14
Prepared By	CITY RISE SERVICES, INC		
		Date	11/16/2015

ALL FLAGGERS WILL COMMUNICATE THROUGH HAND SIGNALS AND WALKIE TALKIES WITH ONE ANOTHER

SIGNS BEING USED

-  48X48" W3-4
-  48X48" C9A (CA)
-  48X48" W20-4
-  48X48" W20-1



R30 24X24" Barricade mounted, placed on both sides of the street 20' apart 24HR prior to start of work.

TOW-AWAY ZONE

TRAFFIC CONTROL PER CA MUTCD

For TCP questions call
ROBERT @ 209-200-3351

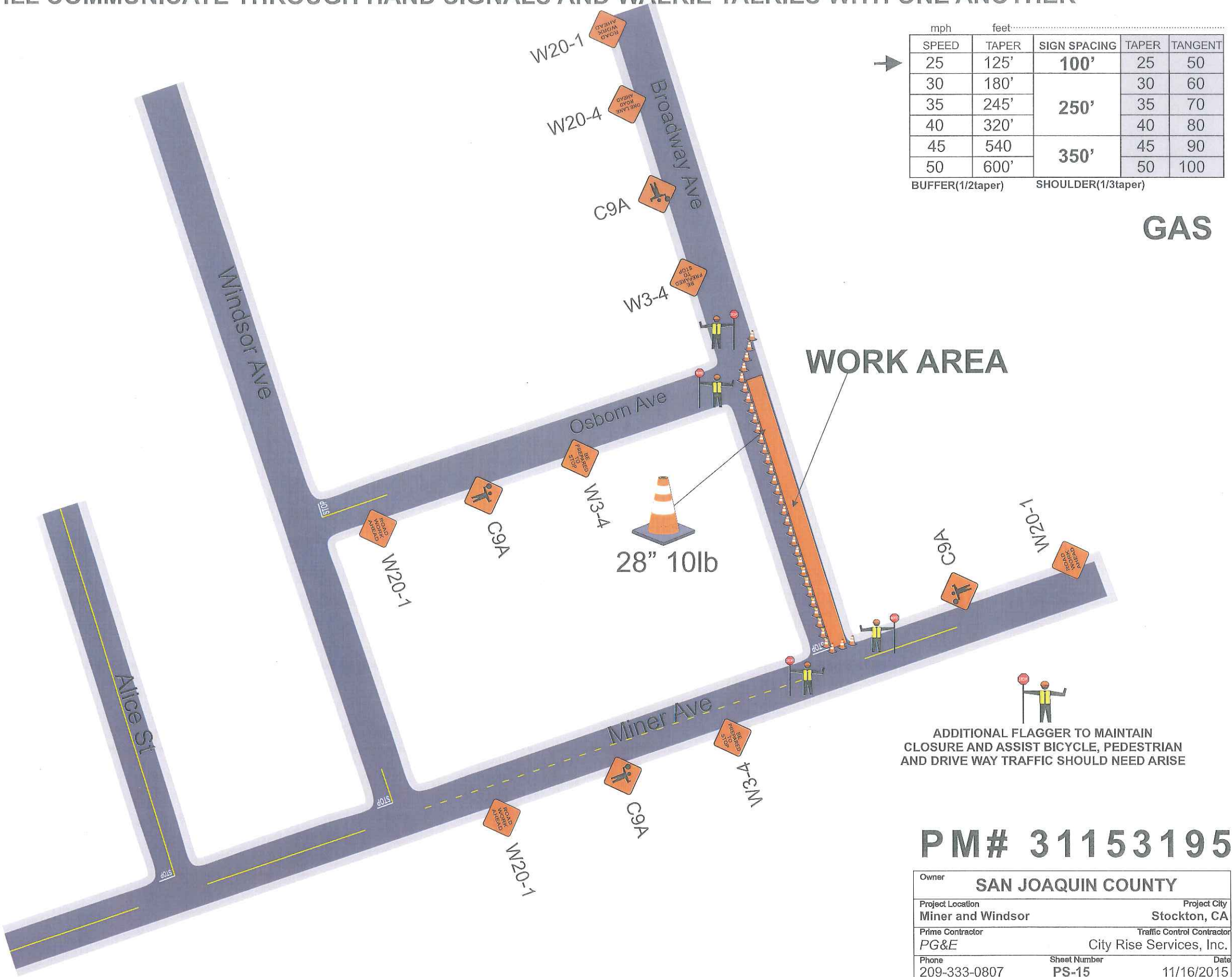
SEE **SPEC SHEET 2** FOR ADDITIONAL
TRAFFIC CONTROL STIPULATIONS

Pedestrian and Bicycle Access
to remain **open at all times.**

Minimum 12ft clearance for traffic
Work shall not exceed 12 hours

NOT TO SCALE

HOURS OF WORK SHALL BE 8:00AM TO 5:00PM







ADDITIONAL FLAGGER TO MAINTAIN
CLOSURE AND ASSIST BICYCLE, PEDESTRIAN
AND DRIVE WAY TRAFFIC SHOULD NEED ARISE

PM# 31153195

Owner	SAN JOAQUIN COUNTY		
Project Location	Miner and Windsor	Project City	Stockton, CA
Prime Contractor	PG&E	Traffic Control Contractor	City Rise Services, Inc.
Phone	209-333-0807	Sheet Number	PS-15
Prepared By	CITY RISE SERVICES, INC		
		Date	11/16/2015

ALL FLAGGERS WILL COMMUNICATE THROUGH HAND SIGNALS AND WALKIE TALKIES WITH ONE ANOTHER

SIGNS BEING USED

-  48X48" W3-4
-  48X48" C9A (CA)
-  48X48" W20-4
-  48X48" W20-1



TRAFFIC CONTROL PER CA MUTCD

For TCP questions call
ROBERT @ 209-200-3351

SEE **SPEC SHEET 2** FOR ADDITIONAL
TRAFFIC CONTROL STIPULATIONS

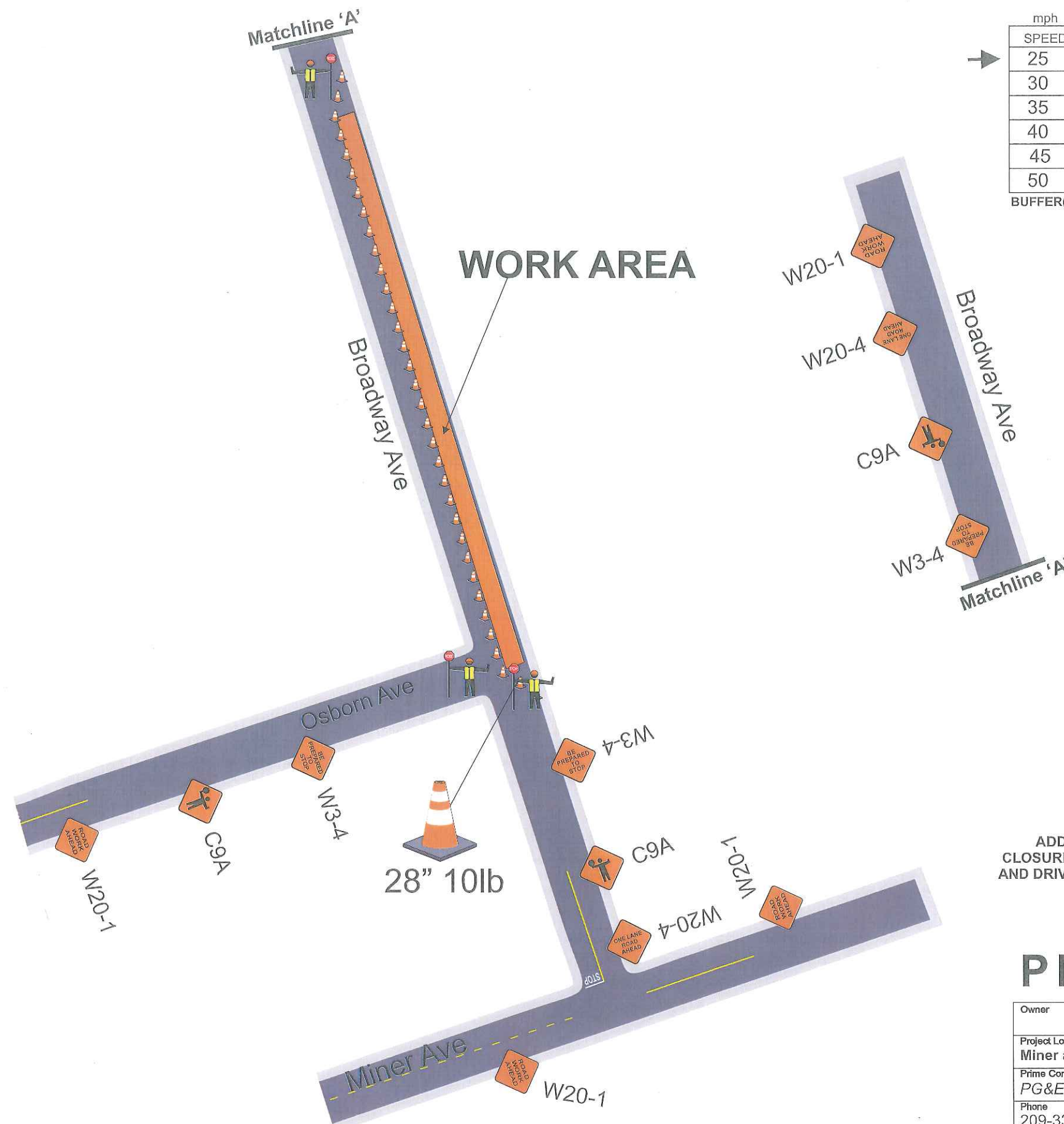
Pedestrian and Bicycle Access
to remain **open at all times.**

Minimum 12ft clearance for traffic

Work shall not exceed 12 hours

NOT TO SCALE

HOURS OF WORK SHALL BE 8:00AM TO 5:00PM



mph	feet			
SPEED	TAPER	SIGN SPACING	TAPER	TANGENT
25	125'	100'	25	50
30	180'	250'	30	60
35	245'		35	70
40	320'		40	80
45	540	350'	45	90
50	600'		50	100
BUFFER(1/2taper)		SHOULDER(1/3taper)		

GAS







ADDITIONAL FLAGGER TO MAINTAIN
CLOSURE AND ASSIST BICYCLE, PEDESTRIAN
AND DRIVE WAY TRAFFIC SHOULD NEED ARISE

PM# 31153195

Owner	SAN JOAQUIN COUNTY		
Project Location	Miner and Windsor	Project City	Stockton, CA
Prime Contractor	PG&E	Traffic Control Contractor	City Rise Services, Inc.
Phone	209-333-0807	Sheet Number	PS-16
Prepared By	CITY RISE SERVICES, INC		
		Date	11/16/2015

ALL FLAGGERS WILL COMMUNICATE THROUGH HAND SIGNALS AND WALKIE TALKIES WITH ONE ANOTHER

SIGNS BEING USED

-  48X48" W3-4
-  48X48" C9A (CA)
-  48X48" W20-4
-  48X48" W20-1

 R30 24X24" Barricade mounted, placed on both sides of the street 20' apart 24HR prior to start of work.

 TOW-AWAY ZONE

TRAFFIC CONTROL PER CA MUTCD

For TCP questions call
ROBERT @ 209-200-3351

SEE SPEC SHEET 2 FOR ADDITIONAL
TRAFFIC CONTROL STIPULATIONS

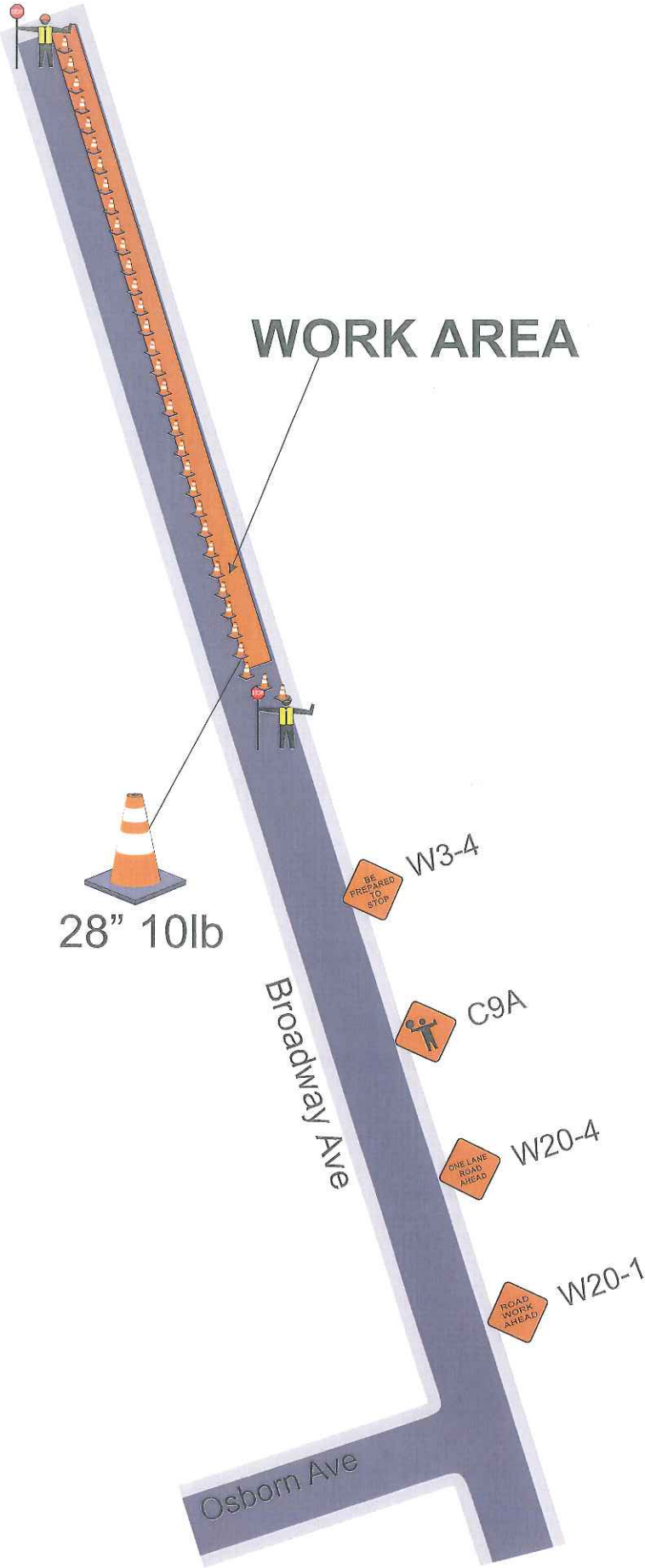
Pedestrian and Bicycle Access
to remain open at all times.

Minimum 12ft clearance for traffic

Work shall not exceed 12 hours

NOT TO SCALE

HOURS OF WORK SHALL BE 8:00AM TO 5:00PM



mph		feet			
SPEED	TAPER	SIGN SPACING	TAPER	TANGENT	
25	125'	100'	25	50	
30	180'	250'	30	60	
35	245'		35	70	
40	320'		40	80	
45	540	350'	45	90	
50	600'		50	100	

→

BUFFER(1/2taper) SHOULDER(1/3taper)

GAS

 ADDITIONAL FLAGGER TO MAINTAIN
CLOSURE AND ASSIST BICYCLE, PEDESTRIAN
AND DRIVE WAY TRAFFIC SHOULD NEED ARISE

PM# 31153195

Owner		SAN JOAQUIN COUNTY	
Project Location		Project City	
Miner and Windsor		Stockton, CA	
Prime Contractor		Traffic Control Contractor	
PG&E		City Rise Services, Inc.	
Phone		Date	
209-333-0807		11/16/2015	
Sheet Number		Prepared By	
PS-17		CITY RISE SERVICES, INC	

**CLOSURE STIPULATIONS AND REQUIREMENTS THAT MUST BE FOLLOWED
AT ALL TIMES. DRIVE ACCESS SHALL REMAIN OPEN OR ACCESSIBLE AT ALL TIMES**

- All lane closures shall meet or exceed CA MUTCD 2014 specifications as well as conform to hours of work set forth by the County.
- Notify the affected adjacent properties of lane closures, 24 hours prior to work.
- All areas of work when encroaching upon sidewalk access OR pedestrian safety shall have the latest CA MUTCD 2014 Edition, Temporary Traffic Control, sidewalk closure detour detail in place to ensure pedestrian and public safety.
- Pedestrian traffic shall at all time have a minimum 5' feet wide area of travel.
- All open excavation areas shall be backfilled or trench plated during non-working hours and prior to public usage. Plating shall be non-skid surface type.
- All closures set forth in this TCP are the minimum allowed on project, field conditions may change requiring further traffic safety devices or traffic control person to ensure safety of traveling public, pedestrians as well as work forces.
- All traffic control devices, vehicles and personnel must be suited for the purpose intended as well as meet or exceed latest CA MUTCD 2014 Edition, Temporary Traffic Control requirements as well as the County requirements.
- All Devices shall be removed when no longer required.
- All flaggers shall be certified and all intersections shall be flagged when required as shown on plans.
- If work is done at night or encroaches on the hours of darkness all road work ahead signs shall have a flashing beacon, light towers will be used for flaggers and work areas and all other latest CA MUTCD 2014 Edition, Temporary Traffic Control requirements shall be met or exceeded as well.
- **NOT TO SCALE—SPACING OF SIGNS, TAPER AND TANGENTS WILL BE SPACED AS PER TABLE HAS SET FORTH AS GOVERNED BY TRAVEL SPEEDS. PER CA MUTCD.**
- All traffic devices shall meet or exceed latest CA MUTCD 2014 Edition, Temporary Traffic Control. All signs shall be high intensity night time reflective, 48"x48" roll up signs. All signs shall have a minimum of 2, 18" day time flags attached to sign stands during day time hours and if applicable flashing 12", 12v beacons for night time work.
- Sign stands shall meet latest CA MUTCD 2014 Edition, Temporary Traffic Control, as well as allowing for 18" to 7' height for signs and spring equipped for windy conditions.
- All hours of work shall be dictated by the County specified lane closure charts or as directed by the County Inspector.
- Vehicle path of travel shall never be less than 12' in width. Closures and excavation not to exceed what forces expect to excavate per the daily shift.
- Roadway shall not be opened until safe for public use. All open trenches must be plated or backfilled prior to public usage.
- All areas of excavation must have a valid USA dig tag with corresponding dig ticket number. Proof must be carried with the excavating forces at all times.